2021

Community Well-being Profile

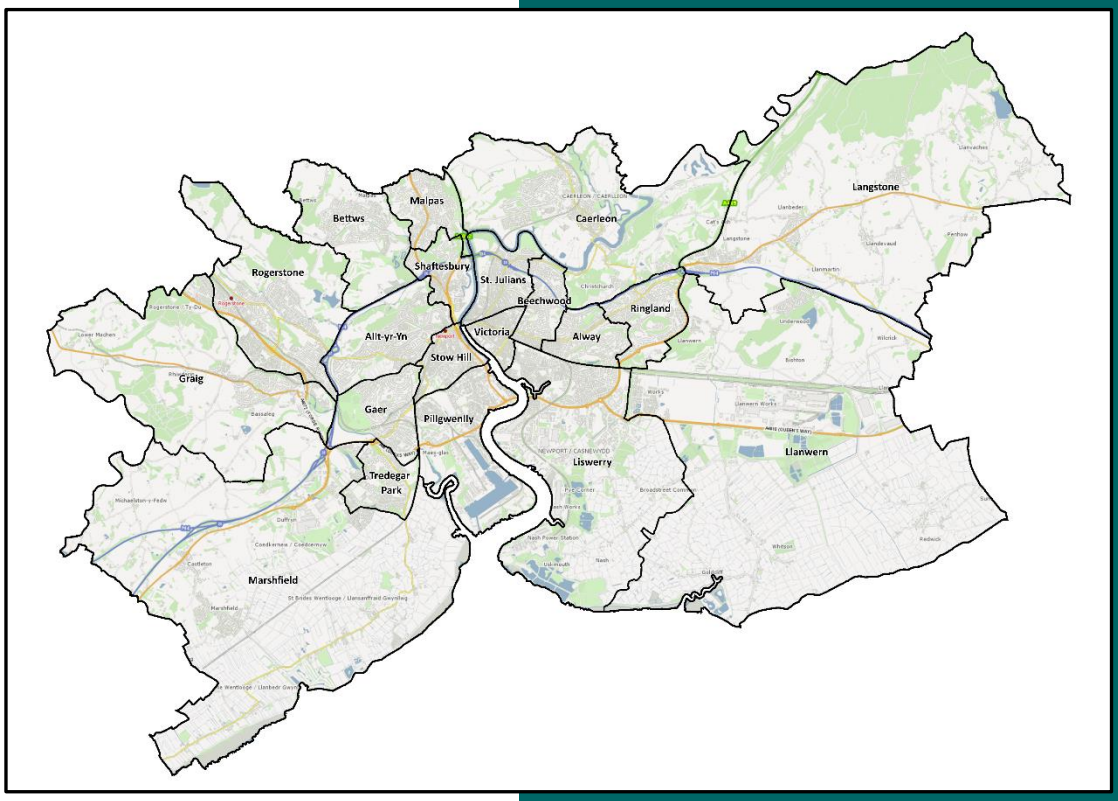

Newport

– Appendix

Final v1.0

Table of Contents

Preface 2
Section 1: Newport Overview 5
Introduction 5
The population of the community 6
What is the make-up of the population? 9
What will the population be in the future? 19
Section 2: Welsh Index of Multiple Deprivation 20
How deprived is our community? 20
Section 3: Economic well-being 23
What is the economic well-being of our community? 23
What do we know about the economic well-being of our children and young people? 37
How skilled are our children and young people? 40
Section 4: Social well-being 46
How healthy is our community? 46
What lifestyle choices are people making? 60
How safe is our community? 66
What are living arrangements like for the residents? 71
Section 5: Cultural Well-being 78
What is the main language of the community? 78
Who speaks Welsh in the community? 80
How cohesive are our communities? 82
What else do we know about cultural well-being in Newport 86
Section 6: Environmental Well-being 89
What is the make-up of the environment? 89
What is the landscape like? 90
What are the air quality and emission levels? 93
What are the recycling / waste levels? 94
What is the risk of flooding? 94

Preface

What this profile is

This profile aggregates data from the 6 Local Area Well-being Assessments that were created as part of the Regional Gwent Well-being Assessment which can be found here. This profile provides data at a Ward level; data for the Lower Super Output Areas (LSOAs) that make up the wards can be found in the corresponding Local Area Well-being Assessments as shown below.

Community Area	Newport Wards				
Central	Allt-yr-yn	Stow Hill	Pillgwenlly	Shaftesbury	
North	Bettws	Malpas			
North West	Rogerstone	Graig			
North East	Caerleon	Beechwood	St Julians	Victoria	
South West	Marshfield	Gaer	Tredegar Park		
East	Alway	Ringland	Lliswerry	Llanwern	Langstone

Some of Newport City Council's ward boundaries recently changed after the Welsh Government decided to accept the recommendations of the Local Democracy and Boundary Commission for Wales. This assessment is based on the previous ward boundaries as the local area documents were created before the changes were enacted. Further details on the changes can be found here. In addition, data taken from the census is based on the 2011 census. Limited data from the 2021 census has been released, however we will update all of the relevant information when the full census data is released later this year.

What this profile tells us

As part of the development of the Regional Well-being Assessment, a survey was sent to residents of Gwent. 265 people who live in Newport responded. Some of the key themes and needs they identified were:

- Concerns over anti-social behaviour.
- Better public transport infrastructure.
- Appreciation of the green spaces in Newport.
- Less litter.
- More local amenities and independent shops.
- More opportunities to celebrate Welsh language and culture.

Newport's Local Area Well-being Assessments identified the following differences between Newport and the rest of Gwent:

- Welsh Index of Multiple Deprivation (WIMD) - almost half of the most deprived LSOAs in Gwent for the Community Safety domain are within Newport.
- Crime levels – Newport has a crime level of over 100 per 1,000 population which is the highest in Gwent.
- Road traffic – Newport has the highest volume of road traffic in Gwent.
- Universal credit claimants – 7.3% of the adult population compared to 5.9% for Gwent as a whole.
- Tourism – Newport experienced 25% growth in tourism 2015-19 and has the highest levels in Gwent.
- Air quality – Newport currently has 9 Air Quality Management Areas, compared to 4 for the rest of Gwent.
- Flooding – Newport is at significantly higher risk of river flooding than any other area in Gwent and the top 5 communities at risk of flooding within Gwent are all in Newport.

- Ethnic diversity – Newport is the most ethnically diverse area of Gwent, with 10.09% of residents from a non-white background compared to 3.88% in Gwent as a whole.

The following key facts about Newport as a whole can be seen from the data:

- Population growth – much higher than Wales: 14.9% growth from 2011 – 2020 compared to 6.78% growth for the whole of Wales over the same time period. Growth is not evenly spread, however, ranging from growth of 68.27% in Pillgwenlly to population reduction of 10.79% in Caerleon.
- Overall WIMD – 20% of Newport LSOAs are within the 10% most deprived in Wales.
- Workless households – 13% compared to 16.5% for Wales.
- Percentage of Year 13 school leavers that are Not in Education, Employment or Training (NEET) – significantly lower than average for Wales – 1.09% compared to 2.29%.
- Obesity – higher than Welsh average – 32.35% of adults are obese compared to 24.08% in Wales overall.
- Access to services WIMD – only 2.1% of Newport LSOAs are within the 10% most deprived in Wales.
- Homelessness - Rate of households accepted to be eligible, unintentionally homeless and in priority need per 10,000 households 59.09 in Newport compared to 22.52 in Wales overall.

Well-being of Future Generations (Wales) Act 2015

The Well-being of Future Generations (Wales) Act 2015 is about improving the social, economic, environmental and cultural well-being of Wales. It is to ensure that public bodies listed in the Act think more about the long-term, work better with people and communities and each other, look to prevent problems and take a more joined-up approach.

The Act sets out a "sustainable development principle" which is about how the public bodies listed in the Act should go about meeting their well-being duty under the Act. The principle is made up of five ways of working that public bodies are required to take into account when applying sustainable development. These are:

- Looking to the **long term** so that we do not compromise the ability of future generations to meet their own needs;
- Understanding the root causes of issues to **prevent** them from occurring;
- Taking an **integrated** approach so that public bodies look at all the well-being goals in deciding on their well-being objectives;
- Working with others in a **collaborative** way to find shared sustainable solutions;
- **Involving** a diversity of the population in the decisions that affect them.

The Act sets seven well-being goals, which together provide a shared vision for the public bodies listed in the Act to work towards. These goals must be considered as an integrated set of seven to ensure that the relevant links are made in the context of improving the economic, social, environmental and cultural well-being of Wales.

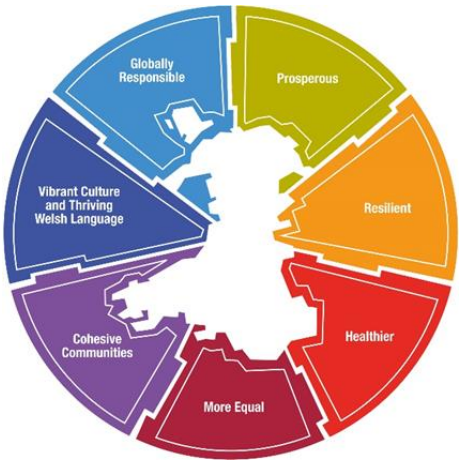

In addition to the well-being duty placed on listed individual public bodies, the Act also sets a well-being duty on specified public bodies to act jointly via public services boards (PSBs) by contributing to the achievement of the well-being goals

Assessment of Local Well-being

As part of this joint well-being duty a PSB must prepare and publish an assessment of the state of economic, social, environmental and cultural well-being.

The assessment must provide an accurate analysis of the state of well-being in each community and in the area as a whole.

From this assessment each PSB must prepare and publish a Local Well-being Plan setting out its objectives and the steps it will take to meet them.

Communities that comprise the area

This profile is based on the communities that comprised Newport prior to the recent changes to some of the ward boundaries. Within Newport, these communities are:

- Allt-yr-yn
- Alway
- Beechwood
- Bettws
- Caerleon
- Gaer
- Graig
- Langstone
- Llanwern
- Lliswerry
- Malpas
- Marshfield
- Pillgwenlly
- Ringland
- Rogerstone
- Shaftesbury
- St Julians
- Stow Hill
- Tredegar Park
- Victoria

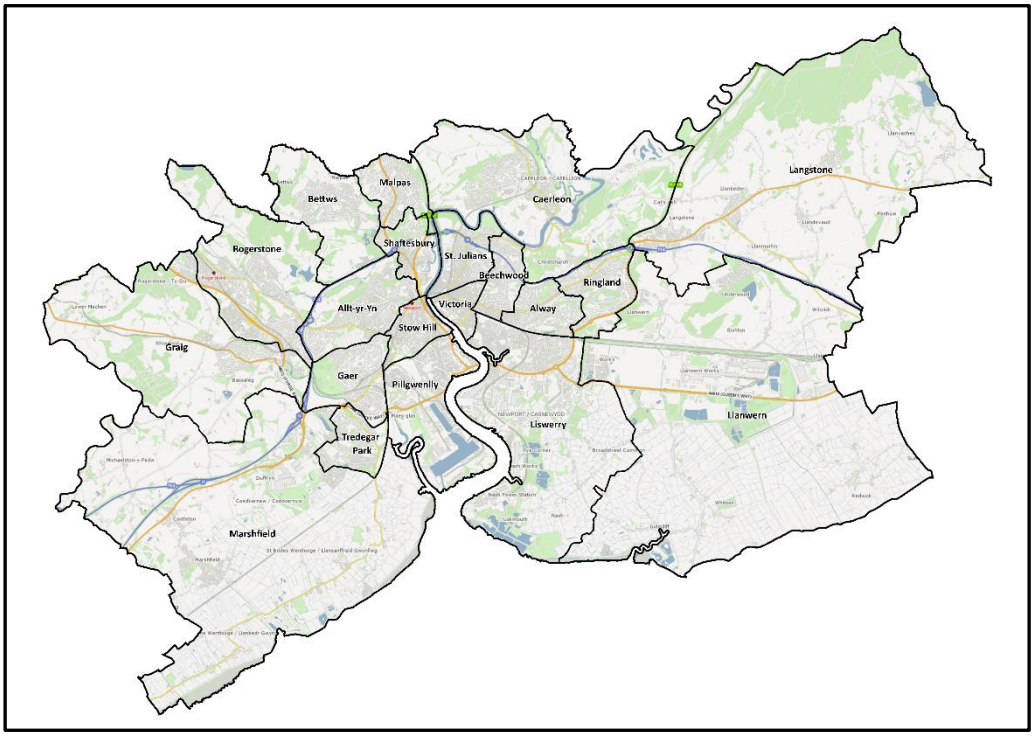

Section 1: Newport Overview

Introduction

Population (2020 estimate)	156,447
% of the Wales Population	4.9%
Area (km2)	217
Ethnic Minority Population	13.0%
Population Density (population per km^2)	721
Wards (Pre 2022 boundary changes)	20
Lower Super Output Areas	95
Community Councils	14

	Allt-yr-yn	Alway	Beechwood	Bettws	Caerleon
Total Number of Residential Properties (Jan 2022):	4,249	3,586	3,513	3,652	4,363
	Gaer	**Graig**	**Langstone**	**Lliswerry**	**Llanwern**
Total Number of Residential Properties (Jan 2022):	4,148	2,789	1,977	6,153	2,368
	Malpas	**Marshfield**	**Pillgwenlly**	**Ringland**	**Rogerstone**
Total Number of Residential Properties (Jan 2022):	3,471	2,653	4,521	3,847	5,348
	St Julians	**Shaftesbury**	**Stow Hill**	**Tredegar Park**	**Victoria**
Total Number of Residential Properties (Jan 2022):	4,086	2,460	3,099	2,163	3,848

Population Growth 2011 – 2020

Summary of Changes - Population Growth Overview 2011 – 2020:

	Newport 2011[1]	Newport 2020[2]	% Total Population	% Difference	
All Ages	**145,736**	**156,447**	**100.0**	**7.35**	↑
Aged 0 to 15	29,388	32,050	20.49	9.06	↑
Aged 16 to 44	56,261	58,443	37.36	3.88	↑
Aged 45 to 64	36,336	39,300	25.12	8.16	↑
Aged 65+	23,751	26,654	17.04	12.22	↑

[1] 2011 Census, Office for National Statistics (ONS)
[2] ONS Mid-Year Population Estimates 2020

The population of the community

How many people are there?

	2001[3]	2011[4]	2020[5]	% Diff (2001 to 2020)
Newport: All Ages	**137,011**	**145,736**	**156,447**	**14.19** ↑
Newport: 0 to 15	**30,790**	**29,388**	**32,050**	**4.09** ↑
Newport: 16 to 64	**84,123**	**92,597**	**97,743**	**16.19** ↑
Newport: 65+	**22,098**	**23,751**	**26,654**	**20.62** ↑
Allt-yr-yn: All Ages	8,583	8,782	9,192	7.10 ↑
Allt-yr-yn: 0 to 15	1,677	1,575	1,691	0.83 ↑
Allt-yr-yn: 16 to 64	5,244	5,448	5,568	6.18 ↑
Allt-yr-yn: 65+	1,662	1,759	1,933	16.31 ↑
Alway: All Ages	8,492	8,331	8,830	3.98 ↑
Alway: 0 to 15	2,362	1,966	2,035	-13.84 ↓
Alway: 16 to 64	4,930	5,216	5,564	12.86 ↑
Alway: 65+	1,202	1,149	1,231	2.41 ↑
Beechwood: All Ages	7,594	7,576	7,890	3.90 ↑
Beechwood: 0 to 15	1,491	1,432	1,610	7.98 ↑
Beechwood: 16 to 64	4,418	4,776	4,885	10.57 ↑
Beechwood: 65+	1,685	1,368	1,395	-17.21 ↓
Bettws: All Ages	8,278	7,606	8,132	-1.76 ↓
Bettws: 0 to 15	2,121	1,571	1,703	-19.71 ↓
Bettws: 16 to 64	5,311	4,754	5,076	-4.42 ↓
Bettws: 65+	846	1,281	1,353	59.93 ↑
Caerleon: All Ages	8,708	8,061	7,768	-10.79 ↓
Caerleon: 0 to 15	1,623	1,346	1,292	-20.39 ↓
Caerleon: 16 to 64	5,647	5,047	4,472	-20.81 ↓
Caerleon: 65+	1,438	1,668	2,004	39.36 ↑
Gaer: All Ages	8,568	8,721	9,133	6.59 ↑
Gaer: 0 to 15	1,799	1,725	1,883	4.67 ↑
Gaer: 16 to 64	4,931	5,226	5,432	10.16 ↑
Gaer: 65+	1,838	1,770	1,818	-1.09 ↓
Graig: All Ages	5,492	6,159	6,274	14.24 ↑
Graig: 0 to 15	1,186	1,367	1,285	8.35 ↑
Graig: 16 to 64	3,577	3,822	3,810	6.51 ↑
Graig: 65+	729	970	1,179	61.73 ↑
Langstone: All Ages	3,905	4,425	4,729	21.10 ↑
Langstone: 0 to 15	762	804	734	-3.67 ↓
Langstone: 16 to 64	2,529	2,742	2,859	13.05 ↑
Langstone: 65+	614	879	1,136	85.02 ↑
Lliswerry: All Ages	10,616	12,353	14,196	33.72 ↑
Lliswerry: 0 to 15	2,557	2,668	3,284	28.43 ↑
Lliswerry: 16 to 64	6,554	8,139	9,134	39.37 ↑
Lliswerry: 65+	1,505	1,546	1,778	18.14 ↑

[3] 2001 Census, Office for National Statistics (ONS)
[4] 2011 Census, Office for National Statistics (ONS)
[5] ONS Mid-Year Population Estimates 2020

	2001[3]	2011[4]	2020[5]	% Diff (2001 to 2020)
Llanwern: All Ages	3,027	2,961	4,435	46.51 ↑
Llanwern: 0 to 15	685	560	997	45.55 ↑
Llanwern: 16 to 64	1,888	1,905	2,787	47.62 ↑
Llanwern: 65+	454	496	651	43.39 ↑
Malpas: All Ages	8,148	7,997	7,746	-4.93 ↓
Malpas: 0 to 15	1,688	1,469	1,359	-19.49 ↓
Malpas: 16 to 64	5,120	4,853	4,526	-11.60 ↓
Malpas: 65+	1,340	1,675	1,861	38.88 ↑
Marshfield: All Ages	4,245	6,270	6,449	51.92 ↑
Marshfield: 0 to 15	976	1,303	1,214	24.39 ↑
Marshfield: 16 to 64	2,684	4,168	4,096	52.61 ↑
Marshfield: 65+	585	799	1,139	94.70 ↑
Pillgwenlly: All Ages	5,333	7,318	8,974	68.27 ↑
Pillgwenlly: 0 to 15	1,440	1,663	2,167	50.49 ↑
Pillgwenlly: 16 to 64	3,090	4,876	5,984	93.66 ↑
Pillgwenlly: 65+	803	779	823	2.49 ↑
Ringland: All Ages	8,470	8,550	8,344	-1.49 ↓
Ringland: 0 to 15	2,028	1,800	1,769	-12.77 ↓
Ringland: 16 to 64	4,757	4,890	4,925	3.53 ↑
Ringland: 65+	1,685	1,860	1,650	-2.08 ↓
Rogerstone: All Ages	8,807	10,158	11,680	32.62 ↑
Rogerstone: 0 to 15	1,775	2,000	2,400	35.21 ↑
Rogerstone: 16 to 64	5,405	6,275	6,987	29.27 ↑
Rogerstone: 65+	1,627	1,883	2,293	40.93 ↑
St Julians: All Ages	8,729	8,675	8,844	1.32 ↑
St Julians: 0 to 15	1,941	1,747	1,719	-11.44 ↓
St Julians: 16 to 64	5,593	5,714	5,671	1.39 ↑
St Julians: 65+	1,195	1,214	1,454	21.67 ↑
Shaftesbury: All Ages	5,488	5,135	5,250	-4.34 ↓
Shaftesbury: 0 to 15	1,204	932	1,015	-15.70 ↓
Shaftesbury: 16 to 64	3,363	3,423	3,377	0.42 ↑
Shaftesbury: 65+	921	780	858	-6.84 ↓
Stow Hill: All Ages	4,453	4,773	5,373	20.66 ↑
Stow Hill: 0 to 15	803	774	841	4.73 ↑
Stow Hill: 16 to 64	2,964	3,384	3,826	29.08 ↑
Stow Hill: 65+	686	615	706	2.92 ↑
Tredegar Park: All Ages	3,387	4,421	4,945	46.00 ↑
Tredegar Park: 0 to 15	1,070	1,129	1,208	12.90 ↑
Tredegar Park: 16 to 64	1,880	2,769	3,066	63.09 ↑
Tredegar Park: 65+	437	523	671	53.55 ↑
Victoria: All Ages	6,688	7,464	8,263	23.55 ↑
Victoria: 0 to 15	1,602	1,557	1,844	15.11 ↑
Victoria: 16 to 64	4,238	5,170	5,698	34.45 ↑
Victoria: 65+	848	737	721	-14.98 ↓

Population Density

	Area (km²)	Population[6]	Population Density
Newport	**217**	**156,447**	**721**
Wales	**20,779**	**3,169,586**	**153**
Allt-yr-yn	3.83	9,192	2,400
Alway	1.76	8830	5,017
Beechwood	1.52	7890	5,191
Bettws	5.14	8132	1,582
Caerleon	14.53	7768	535
Gaer	2.8	9133	3,262
Graig	2.8	6274	2,241
Langstone	30.43	4729	155
Lliswerry	18.59	14196	764
Llanwern	52.83	4435	84
Malpas	2.1	7746	3,689
Marshfield	44.81	6449	144
Pillgwenlly	6.43	8,974	1,396
Ringland	2.44	8344	3,420
Rogerstone	8.66	11680	1,349
St Julians	2.18	8844	4,057
Shaftesbury	1.76	5,250	2,983
Stow Hill	1.38	5,373	3,893
Tredegar Park	1.79	4945	2,763
Victoria	1.03	8263	8,022

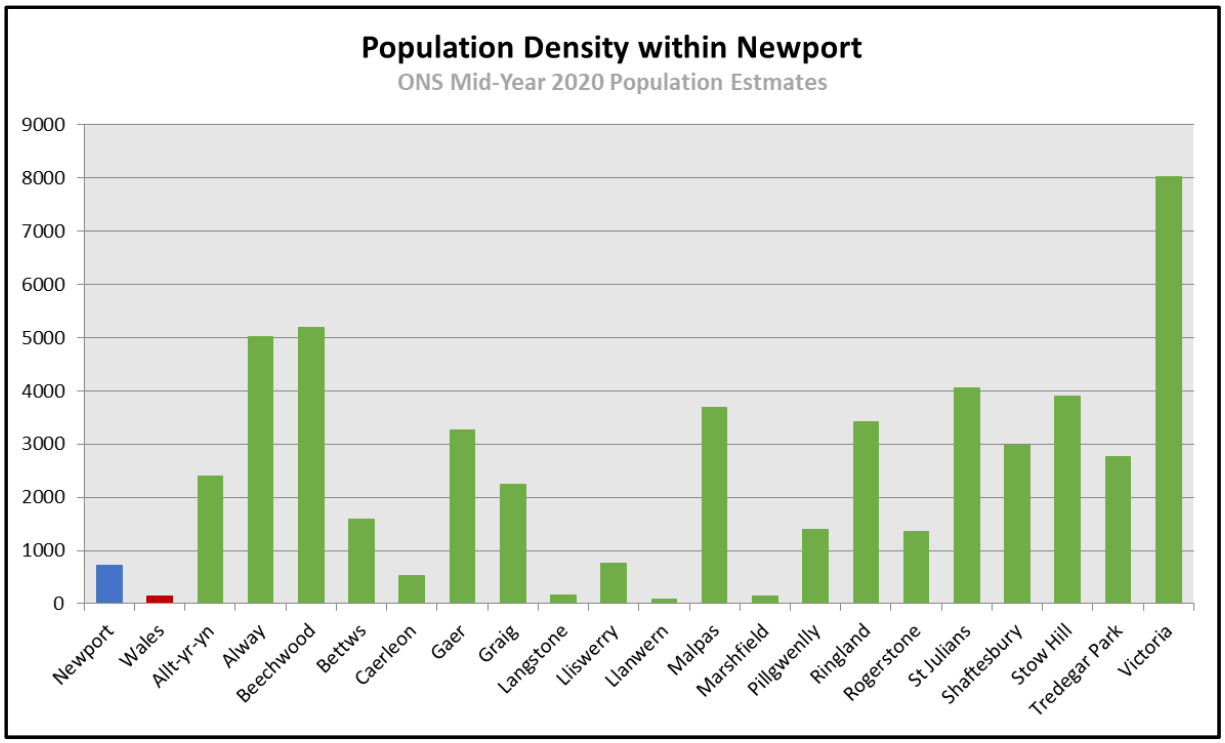

[6] ONS Mid-Year Population Estimates 2020

What is the make-up of the population?

Office for National Statistics – Mid-Year 2020 Population Estimates[7] for Newport:

	All Ages	Aged 0 to 15		Aged 16 to 44		Aged 45 to 64		Aged 65+	
	No.	No.	%	No.	%	No.	%	No.	%
Newport	**156,447**	**32,050**	**20.5**	**58,433**	**37.4**	**39,300**	**25.1**	**26,654**	**17.0**
Wales	**3,169,586**	**562,730**	**17.8**	**1,109,193**	**35.0**	**829,073**	**26.2**	**668,590**	**21.1**
Allt-yr-yn	9,192	1,691	18.4	3,130	34.1	2,438	26.5	1,933	21.0
Alway	8,830	2,035	23.0	3,394	38.4	2,170	24.6	1,231	13.9
Beechwood	7,890	1,610	20.4	2,880	36.5	2,005	25.4	1,395	17.7
Bettws	8,132	1,703	20.9	3,083	37.9	1,993	24.5	1,353	16.6
Caerleon	7,768	1,292	16.6	2,073	26.7	2,399	30.9	2,004	25.8
Gaer	8,844	1,719	19.4	3,432	38.8	2,239	25.3	1,454	16.4
Graig	6,274	1,285	20.5	2,024	32.3	1,786	28.5	1,179	18.8
Langstone	4,729	734	15.5	1,319	27.9	1,540	32.6	1,136	24.0
Lliswerry	14,196	3,284	23.1	6,149	43.3	2,985	21.0	1,778	12.5
Llanwern	4,435	997	22.5	1,719	38.8	1,068	24.1	651	14.7
Malpas	7,746	1,359	17.5	2,441	31.5	2,085	26.9	1,861	24.0
Marshfield	5,194	864	16.6	1,376	26.5	1,620	31.2	1,334	25.7
Pillgwenlly	8,974	2,167	24.1	4,322	48.2	1,662	18.5	823	9.2
Ringland	8,344	1,769	21.2	2,837	34.0	2,088	25.0	1,650	19.8
Rogerstone	11,680	2,400	20.5	3,934	33.7	3,053	26.1	2,293	19.6
St Julians	8,844	1,719	19.4	3,432	38.8	2,239	25.3	1,454	16.4
Shaftesbury	5,250	1,015	19.3	1,945	37.0	1,432	27.3	858	16.3
Stow Hill	5,373	841	15.7	2,566	47.8	1,260	23.5	706	13.1
Tredegar Park	3,735	823	22.0	1,629	43.6	908	24.3	375	10.0
Victoria	8,263	1,844	22.3	3,837	46.4	1,861	22.5	721	8.7

[7] ONS Mid-Year Population Estimates 2020

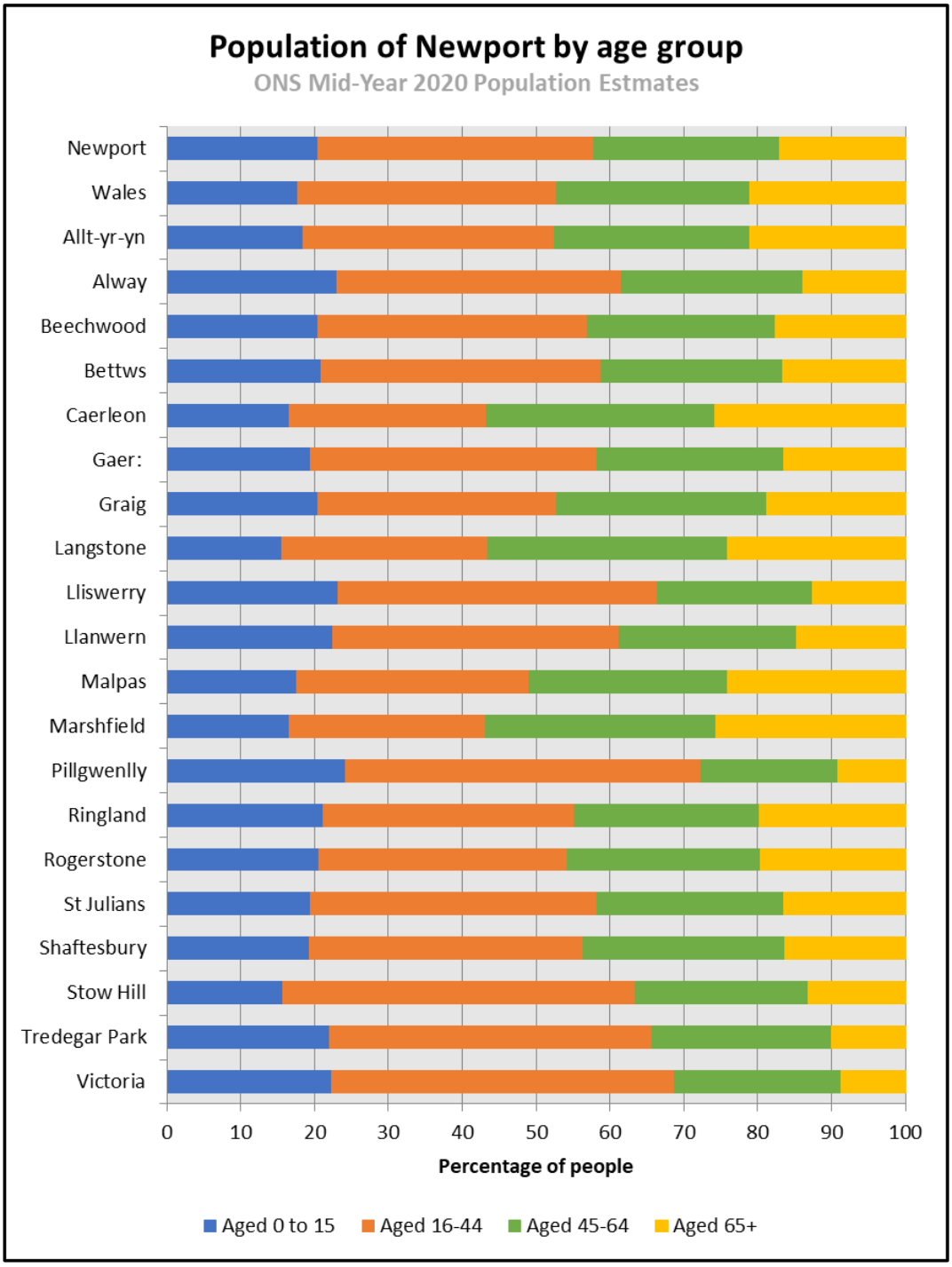
Population of Newport by age group
ONS Mid-Year 2020 Population Estmates
Newport
Wales
Allt-yr-yn
Alway
Beechwood
Bettws
Caerleon
Gaer:
Graig
Langstone
Lliswerry
Llanwern
Malpas
Marshfield
Pillgwenlly
Ringland
Rogerstone
St Julians
Shaftesbury
Stow Hill
Tredegar Park
Victoria
0
10
20
30
40
50
60
70
80
90
100
Percentage of people
Aged 0 to 15
Aged 16-44
Aged 45-64
Aged 65+

Ethnicity and Identity

Over the past few years, the city has experienced changes to the make-up of its population, with 8.2% of people from a Black, Asian and minority ethnic background at year ending 31 Dec 2011[8], rising to 10.8% in 2015 and 13.2% in 2020.

Office for National Statistics (Census 2011)[9] – Ethnicity across Newport:

Ethnicity	All Residents		White: Total		Mixed: Total		Asian: Total		Black: Total		Other: Total	
	No.	%	No.	%	No.	%	No.	%	No.	%	No.	%
Newport	**145,736**	**100.0**	**131,025**	**89.9**	**2,752**	**1.9**	**7,986**	**5.5**	**2,535**	**1.7**	**1,438**	**1.0**
Wales	**3,063,456**	**100.0**	**2,928,253**	**95.6**	**31,521**	**1.0**	**70,128**	**2.3**	**18,276**	**0.6**	**15,278**	**0.5**
Allt-yr-yn	8,782	100.0	7,818	89.0	172	2.0	557	6.3	155	1.8	80	0.9
Alway	8,331	100.0	7,662	92.0	200	2.4	329	3.9	112	1.3	28	0.3
Beechwood	7,576	100.0	7,027	92.8	78	1.0	366	4.8	69	0.9	36	0.5
Bettws	7,606	100.0	7,195	94.6	152	2.0	56	0.7	165	2.2	38	0.5
Caerleon	8,061	100.0	7,808	96.9	75	0.9	109	1.4	61	0.8	8	0.1
Gaer	8,721	100.0	8,061	92.4	181	2.1	323	3.7	99	1.1	57	0.7
Graig	6,159	100.0	5,910	96.0	68	1.1	108	1.8	45	0.7	28	0.5
Langstone	4,425	100.0	4,198	94.9	44	1.0	148	3.3	14	0.3	21	0.5
Lliswerry	12,353	100.0	11,206	90.7	285	2.3	541	4.4	221	1.8	100	0.8
Llanwern	2,961	100.0	2,896	97.8	28	0.9	27	0.9	6	0.2	4	0.1
Malpas	7,997	100.0	7,736	96.7	84	1.1	91	1.1	38	0.5	45	0.6
Marshfield	6,270	100.0	5,903	94.1	104	1.7	178	2.8	54	0.9	31	0.5
Pillgwenlly	7,318	100.0	4,429	60.5	330	4.5	1,633	22.3	445	6.1	481	6.6
Ringland	8,550	100.0	8,130	95.1	145	1.7	138	1.6	112	1.3	25	0.3
Rogerstone	10,158	100.0	9,664	95.1	119	1.2	254	2.5	83	0.8	38	0.4
St Julians	8,675	100.0	7,962	91.8	178	2.1	366	4.2	112	1.3	57	0.7
Shaftesbury	5,135	100.0	4,752	92.5	106	2.1	104	2.0	129	2.5	44	0.9
Stow Hill	4,773	100.0	3,608	75.6	93	1.9	694	14.5	228	4.8	150	3.1
Tredegar Park	4,421	100.0	4,031	91.2	118	2.7	159	3.6	77	1.7	36	0.8
Victoria	7,464	100.0	5,026	67.3	192	2.6	1,805	24.2	310	4.2	131	1.8

[8] Annual Population Survey, ONS
[9] 2011 Census, Office for National Statistics (ONS)

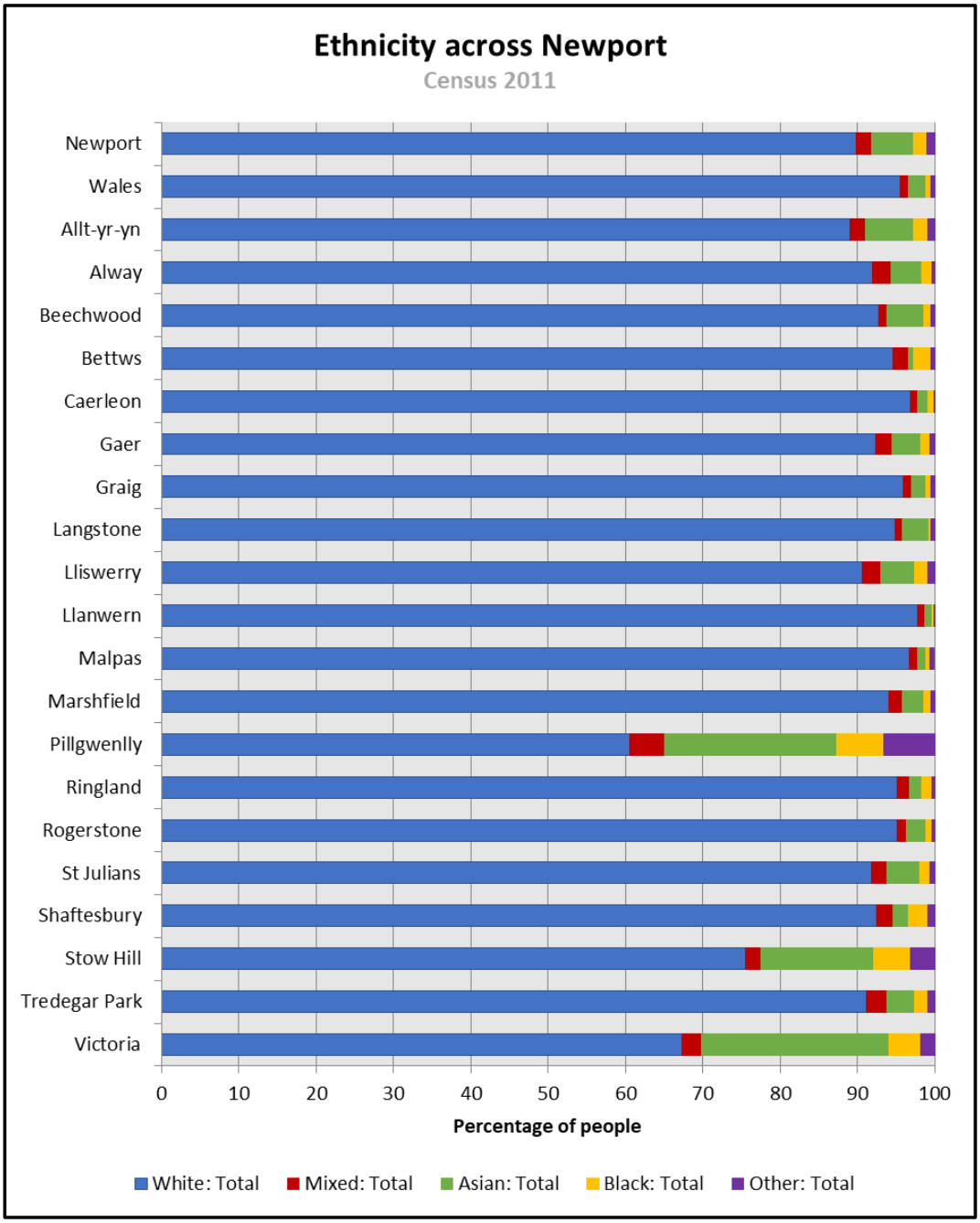
Ethnicity across Newport
Census 2011
Newport
Wales
Allt-yr-yn
Alway
Beechwood
Bettws
Caerleon
Gaer
Graig
Langstone
Lliswerry
Llanwern
Malpas
Marshfield
Pillgwenlly
Ringland
Rogerstone
St Julians
Shaftesbury
Stow Hill
Tredegar Park
Victoria
0
10
20
30
40
50
60
70
80
90
100
Percentage of people
White: Total
Mixed: Total
Asian: Total
Black: Total
Other: Total

Office for National Statistics (Census 2011)[10] – Country of Birth across Newport:

Country of Birth	Wales		United Kingdom		Republic of Ireland		Other EU Member countries		Other EU Accession countries		Other Countries	
	No.	%	No.	%	No.	%	No.	%	No.	%	No.	%
Newport	**113,353**	**77.8**	**133,403**	**91.5**	**717**	**0.5**	**1,187**	**0.8**	**2,101**	**1.4**	**8,328**	**5.7**
Wales	**2,226,005**	**72.7**	**2,895,585**	**94.5**	**12,175**	**0.4**	**26,343**	**0.9**	**29,017**	**0.9**	**100,336**	**3.3**
Allt-yr-yn	6,404	72.9	8,033	91.5	51	0.6	89	1.0	80	0.9	529	6.0
Alway	6,960	83.5	7,821	93.9	35	0.4	53	0.6	95	1.1	327	3.9
Beechwood	6,264	82.7	7,107	93.8	31	0.4	57	0.8	81	1.1	300	4.0
Bettws	6,448	84.8	7,216	94.9	43	0.6	44	0.6	82	1.1	221	2.9
Caerleon	6,117	75.9	7,712	95.7	21	0.3	76	0.9	38	0.5	214	2.7
Gaer	7,280	83.5	8,121	93.1	60	0.7	63	0.7	83	1.0	394	4.5
Graig	4,860	78.9	5,875	95.4	31	0.5	37	0.6	42	0.7	174	2.8
Langstone	3,104	70.1	4,194	94.8	13	0.3	31	0.7	14	0.3	173	3.9
Lliswerry	9,849	79.7	11,207	90.7	61	0.5	106	0.9	319	2.6	660	5.3
Llanwern	2,339	79.0	2,865	96.8	11	0.4	21	0.7	11	0.4	53	1.8
Malpas	6,694	83.7	7,683	96.1	39	0.5	39	0.5	66	0.8	170	2.1
Marshfield	4,631	73.9	5,842	93.2	22	0.4	72	1.1	74	1.2	260	4.1
Pillgwenlly	4,628	63.2	5,555	75.9	55	0.8	79	1.1	235	3.2	1,394	19.0
Ringland	7,349	86.0	8,204	96.0	28	0.3	49	0.6	90	1.1	179	2.1
Rogerstone	8,079	79.5	9,647	95.0	34	0.3	84	0.8	62	0.6	331	3.3
St Julians	7,022	80.9	8,069	93.0	49	0.6	66	0.8	96	1.1	395	4.6
Shaftesbury	4,118	80.2	4,762	92.7	23	0.4	50	1.0	56	1.1	244	4.8
Stow Hill	2,845	59.6	3,659	76.7	45	0.9	68	1.4	212	4.4	789	16.5
Tredegar Park	3,451	78.1	4,060	91.8	28	0.6	32	0.7	99	2.2	202	4.6
Victoria	4,911	65.8	5,771	77.3	37	0.5	71	1.0	266	3.6	1,319	17.7

[10] 2011 Census, Office for National Statistics (ONS)

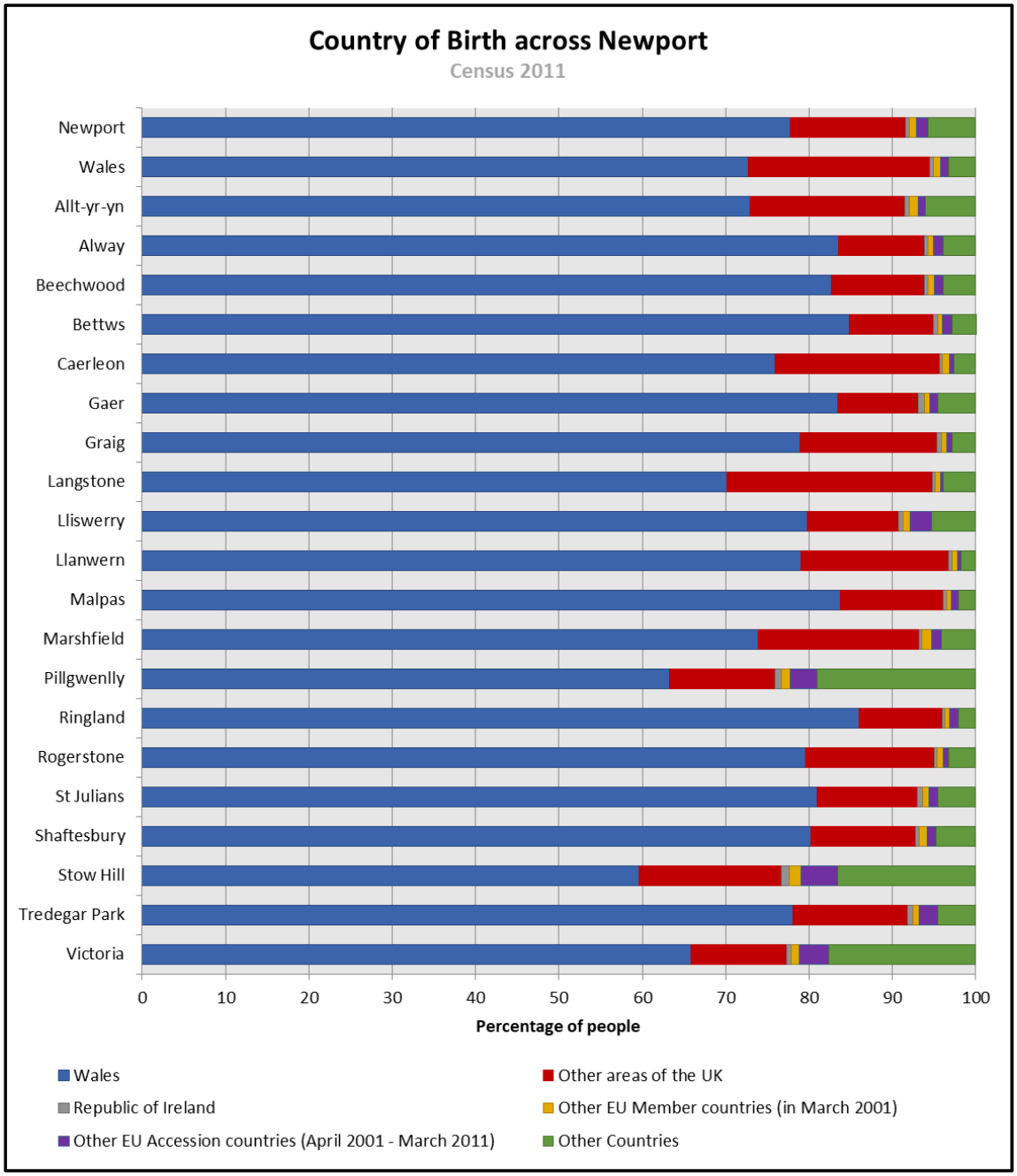
Country of Birth across Newport
Census 2011
Newport
Wales
Allt-yr-yn
Alway
Beechwood
Bettws
Caerleon
Gaer
Graig
Langstone
Lliswerry
Llanwern
Malpas
Marshfield
Pillgwenlly
Ringland
Rogerstone
St Julians
Shaftesbury
Stow Hill
Tredegar Park
Victoria
0
10
20
30
40
50
60
70
80
90
100
Percentage of people
Wales
Other areas of the UK
Republic of Ireland
Other EU Member countries (in March 2001)
Other EU Accession countries (April 2001 - March 2011)
Other Countries

Office for National Statistics (Census 2011)[11] – Religion across Newport:

Religion	Christian		Buddhist		Hindu		Jewish		Muslim	
	No.	%	No.	%	No.	%	No.	%	No.	%
Newport	**82,858**	**56.9**	**360**	**0.2**	**685**	**0.5**	**99**	**0.1**	**6,859**	**4.7**
Wales	**1,763,299**	**57.6**	**9,117**	**0.3**	**10,434**	**0.3**	**2,064**	**0.1**	**45,950**	**1.5**
Allt-yr-yn	5,262	59.9	27	0.3	51	0.6	16	0.2	467	5.3
Alway	4,479	53.8	23	0.3	23	0.3	7	0.1	295	3.5
Beechwood	4,430	58.5	16	0.2	14	0.2	1	0.0	282	3.7
Bettws	3,874	50.9	4	0.1	3	0.0	14	0.2	78	1.0
Caerleon	5,301	65.8	19	0.2	15	0.2	2	0.0	58	0.7
Gaer	5,364	61.5	26	0.3	24	0.3	5	0.1	164	1.9
Graig	4,010	65.1	9	0.1	26	0.4	10	0.2	79	1.3
Langstone	2,954	66.8	9	0.2	32	0.7	3	0.1	95	2.1
Lliswerry	6,762	54.7	22	0.2	61	0.5	1	0.0	458	3.7
Llanwern	1,675	56.6	7	0.2	9	0.3	0	0.0	8	0.3
Malpas	5,079	63.5	11	0.1	8	0.1	4	0.1	81	1.0
Marshfield	3,998	63.8	14	0.2	57	0.9	12	0.2	69	1.1
Pillgwenlly	3,096	42.3	18	0.2	27	0.4	3	0.0	1,825	24.9
Ringland	4,707	55.1	16	0.2	7	0.1	6	0.1	96	1.1
Rogerstone	6,467	63.7	26	0.3	71	0.7	2	0.0	130	1.3
St Julians	4,786	55.2	40	0.5	35	0.4	2	0.0	344	4.0
Shaftesbury	2,895	56.4	11	0.2	13	0.3	0	0.0	95	1.9
Stow Hill	2,398	50.2	20	0.4	81	1.7	5	0.1	453	9.5
Tredegar Park	2,300	52.0	17	0.4	18	0.4	0	0.0	90	2.0
Victoria	3,021	40.5	25	0.3	110	1.5	6	0.1	1,692	22.7

	Sikh		Other religions		No religion		Not stated	
	No.	%	No.	%	No.	%		
Newport	**141**	**0.1**	**463**	**0.3**	**43,336**	**29.7**	**10,935**	**7.5**
Wales	**2,962**	**0.1**	**12,705**	**0.4**	**982,997**	**32.1**	**233,928**	**7.6**
Allt-yr-yn	11	0.1	34	0.4	2,260	25.7	654	7.4
Alway	10	0.1	25	0.3	2,792	33.5	677	8.1
Beechwood	1	0.0	14	0.2	2,238	29.5	580	7.7
Bettws	4	0.1	31	0.4	2,935	38.6	663	8.7
Caerleon	10	0.1	26	0.3	2,105	26.1	525	6.5
Gaer	2	0.0	21	0.2	2,433	27.9	682	7.8
Graig	0	0.0	15	0.2	1,683	27.3	327	5.3
Langstone	3	0.1	9	0.2	1,051	23.8	269	6.1
Lliswerry	17	0.1	31	0.3	4,068	32.9	933	7.6
Llanwern	0	0.0	13	0.4	1,020	34.4	229	7.7
Malpas	6	0.1	20	0.3	2,167	27.1	621	7.8
Marshfield	6	0.1	11	0.2	1,691	27.0	412	6.6
Pillgwenlly	18	0.2	31	0.4	1,739	23.8	561	7.7
Ringland	1	0.0	29	0.3	2,939	34.4	749	8.8
Rogerstone	4	0.0	19	0.2	2,786	27.4	653	6.4
St Julians	6	0.1	34	0.4	2,753	31.7	675	7.8
Shaftesbury	3	0.1	15	0.3	1,700	33.1	403	7.8
Stow Hill	22	0.5	36	0.8	1,363	28.6	395	8.3
Tredegar Park	2	0.0	17	0.4	1,636	37.0	341	7.7
Victoria	15	0.2	32	0.4	1,977	26.5	586	7.9

[11] 2011 Census, Office for National Statistics (ONS)

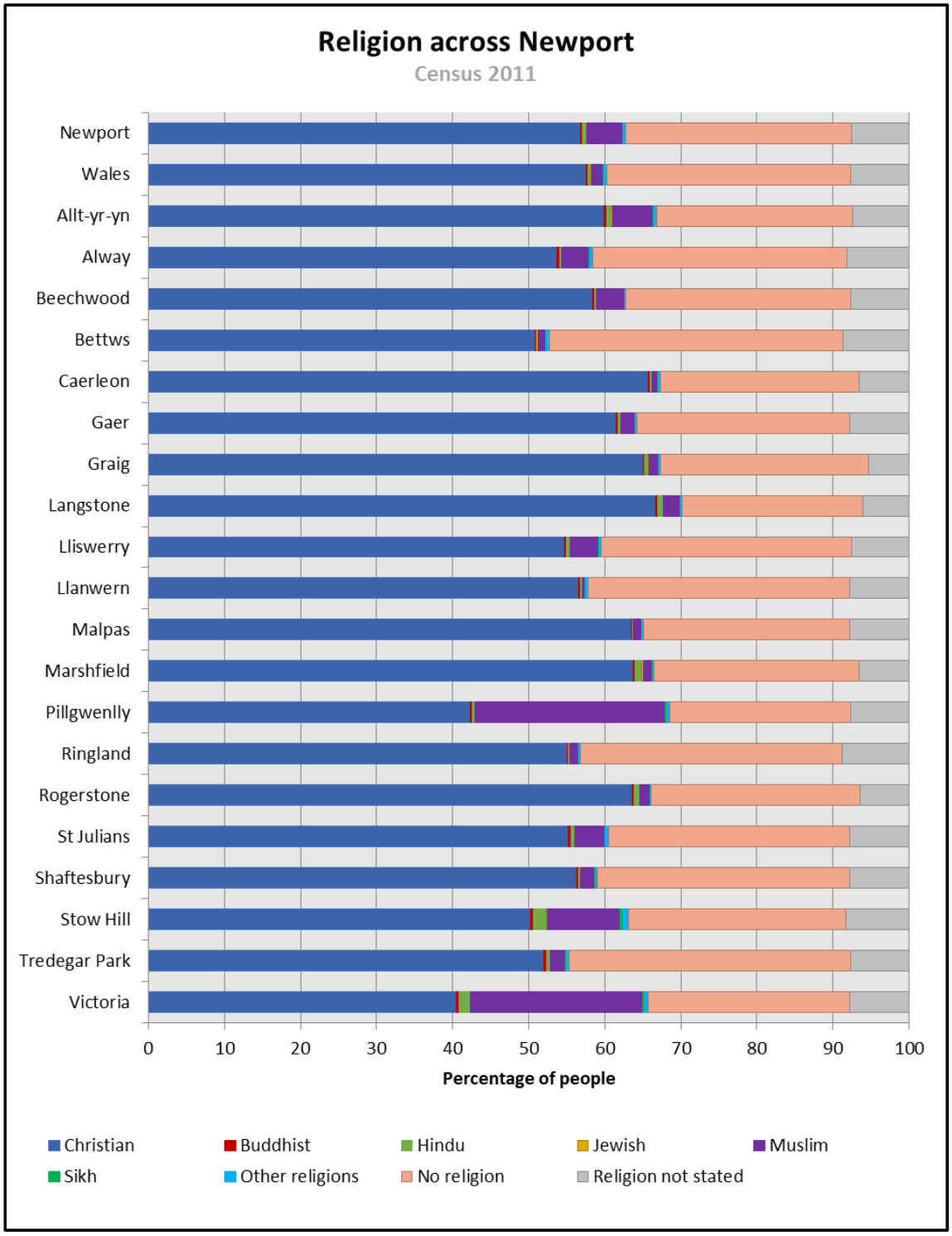
Religion across Newport
Census 2011
Newport
Wales
Allt-yr-yn
Alway
Beechwood
Bettws
Caerleon
Gaer
Graig
Langstone
Lliswerry
Llanwern
Malpas
Marshfield
Pillgwenlly
Ringland
Rogerstone
St Julians
Shaftesbury
Stow Hill
Tredegar Park
Victoria
0
10
20
30
40
50
60
70
80
90
100
Percentage of people
Christian
Buddhist
Hindu
Jewish
Muslim
Sikh
Other religions
No religion
Religion not stated

Office for National Statistics (Census 2011)[12] – Migration across Newport:

Migration	Born in the UK		Resident in UK; Less than 2 years		Resident in UK; 2 years or more but less than 5		Resident in UK; 5 years or more but less than 10		Resident in UK; 10 years or more	
	No.	%	No.	%	No.	%	No.	%	No.	%
Newport	**133,403**	**91.5**	**1,609**	**1.1**	**2,242**	**1.5**	**3,082**	**2.1**	**5,400**	**3.7**
Wales	**2,895,585**	**94.5**	**27,456**	**0.9**	**29,403**	**1.0**	**35,486**	**1.2**	**75,526**	**2.5**
Allt-yr-yn	8,033	91.5	80	0.9	90	1.0	145	1.7	434	4.9
Alway	7,821	93.9	31	0.4	81	1.0	137	1.6	261	3.1
Beechwood	7,107	93.8	78	1.0	62	0.8	84	1.1	245	3.2
Bettws	7,216	94.9	32	0.4	87	1.1	102	1.3	169	2.2
Caerleon	7,712	95.7	47	0.6	38	0.5	54	0.7	210	2.6
Gaer	8,121	93.1	38	0.4	90	1.0	224	2.6	248	2.8
Graig	5,875	95.4	21	0.3	34	0.6	64	1.0	165	2.7
Langstone	4,194	94.8	10	0.2	12	0.3	36	0.8	173	3.9
Lliswerry	11,207	90.7	239	1.9	282	2.3	313	2.5	312	2.5
Llanwern	2,865	96.8	1	0.0	16	0.5	16	0.5	63	2.1
Malpas	7,683	96.1	21	0.3	54	0.7	67	0.8	172	2.2
Marshfield	5,842	93.2	31	0.5	84	1.3	98	1.6	215	3.4
Pillgwenlly	5,555	75.9	177	2.4	353	4.8	462	6.3	771	10.5
Ringland	8,204	96.0	29	0.3	63	0.7	100	1.2	154	1.8
Rogerstone	9,647	95.0	39	0.4	79	0.8	96	0.9	297	2.9
St Julians	8,069	93.0	88	1.0	108	1.2	145	1.7	265	3.1
Shaftesbury	4,762	92.7	44	0.9	79	1.5	96	1.9	154	3.0
Stow Hill	3,659	76.7	266	5.6	244	5.1	328	6.9	276	5.8
Tredegar Park	4,060	91.8	22	0.5	72	1.6	140	3.2	127	2.9
Victoria	5,771	77.3	315	4.2	314	4.2	375	5.0	689	9.2

[12] 2011 Census, Office for National Statistics (ONS)

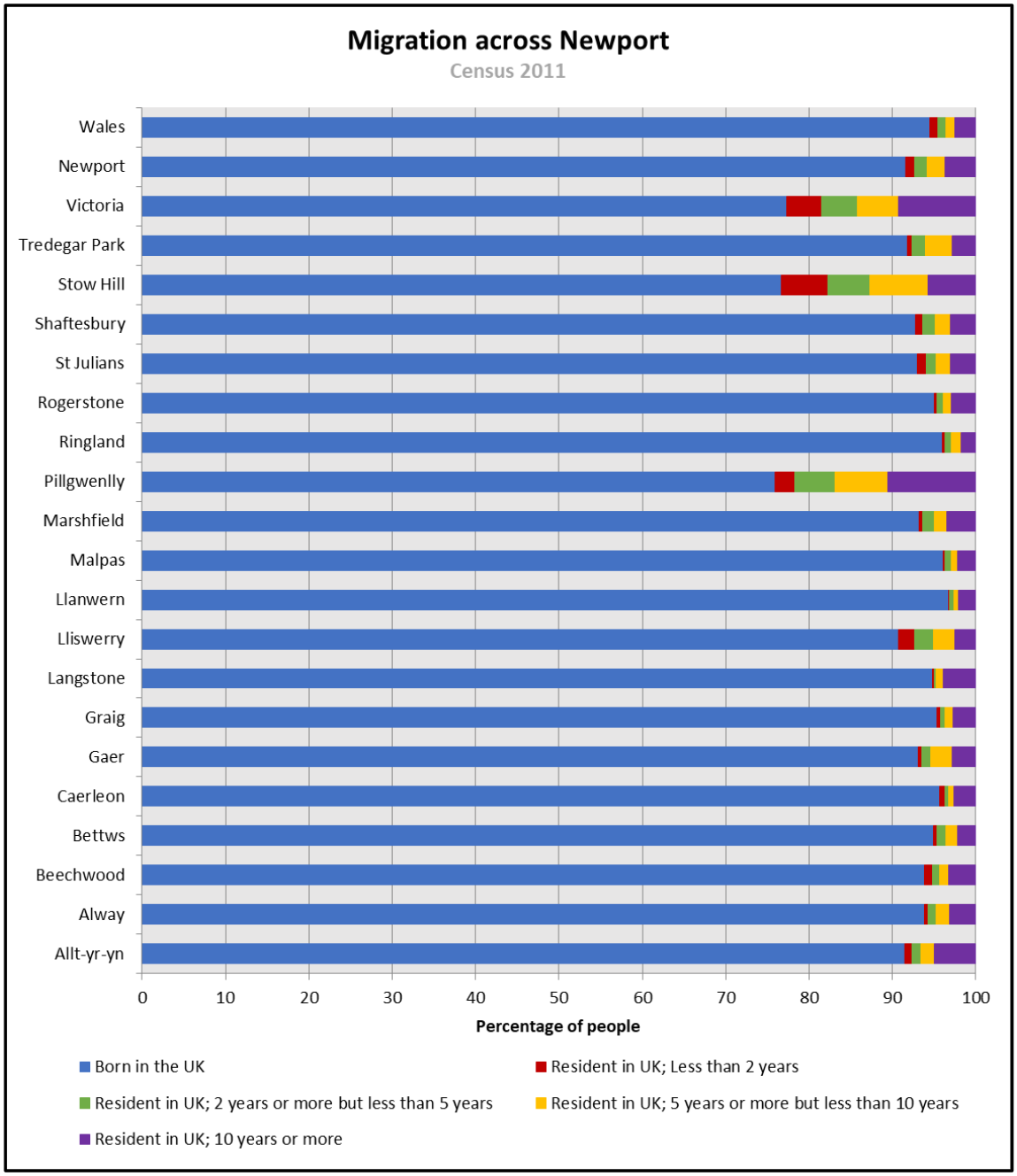
Migration across Newport
Census 2011
Wales
Newport
Victoria
Tredegar Park
Stow Hill
Shaftesbury
St Julians
Rogerstone
Ringland
Pillgwenlly
Marshfield
Malpas
Llanwern
Lliswerry
Langstone
Graig
Gaer
Caerleon
Bettws
Beechwood
Alway
Allt-yr-yn
0
10
20
30
40
50
60
70
80
90
100
Percentage of people
Born in the UK
Resident in UK; Less than 2 years
Resident in UK; 2 years or more but less than 5 years
Resident in UK; 5 years or more but less than 10 years
Resident in UK; 10 years or more

What will the population be in the future?

The table below indicates the population growth for Newport and Wales between 2001 and 2020, with population projections up to 2043 based on the 2018 mid-year population estimate base[13].

	2001[14]	2011[15]	2018	2020[16]	2025	2030	2035	2040	2043
Newport	**137,011**	**145,736**	**153,302**	**156,447**	**161,476**	**166,187**	**170,296**	**174,290**	**176,632**
Wales	**2,903,085**	**3,063,456**	**3,138,631**	**3,169,586**	**3,193,609**	**3,229,297**	**3,260,660**	**3,290,312**	**3,309,154**
Allt-yr-yn	8,583	8,782	-	9,192	Not available	Not available	Not available	Not available	Not available
Alway	8,492	8,331	-	8,830	Not available	Not available	Not available	Not available	Not available
Beechwood	7,594	7,576	-	7,890	Not available	Not available	Not available	Not available	Not available
Bettws	8,278	7,606	-	8,132	Not available	Not available	Not available	Not available	Not available
Caerleon	8,708	8,061	-	7,768	Not available	Not available	Not available	Not available	Not available
Gaer	8,568	8,721	-	9,133	Not available	Not available	Not available	Not available	Not available
Graig	5,492	6,159	-	6,274	Not available	Not available	Not available	Not available	Not available
Langstone	3,905	4,425	-	4,729	Not available	Not available	Not available	Not available	Not available
Lliswerry	10,616	12,353	-	14,196	Not available	Not available	Not available	Not available	Not available
Llanwern	3,027	2,961	-	4,435	Not available	Not available	Not available	Not available	Not available
Malpas	8,148	7,997	-	7,746	Not available	Not available	Not available	Not available	Not available
Marshfield	4,245	6,270	-	6,449	Not available	Not available	Not available	Not available	Not available
Pillgwenlly	5,333	7,318	-	8,974	Not available	Not available	Not available	Not available	Not available
Ringland	8,470	8,550	-	8,344	Not available	Not available	Not available	Not available	Not available
Rogerstone	8,807	10,158	-	11,680	Not available	Not available	Not available	Not available	Not available
St Julians	8,729	8,675	-	8,844	Not available	Not available	Not available	Not available	Not available
Shaftesbury	5,488	5,135	-	5,250	Not available	Not available	Not available	Not available	Not available
Stow Hill	4,453	4,773	-	5,373	Not available	Not available	Not available	Not available	Not available
Tredegar Park	3,387	4,421	-	4,945	Not available	Not available	Not available	Not available	Not available
Victoria	6,688	7,464	-	8,263	Not available	Not available	Not available	Not available	Not available

[13] Population Projections based on 2018 mid-year estimate base, Stats Wales
[14] 2001 Census, Office for National Statistics (ONS)
[15] 2011 Census, Office for National Statistics (ONS)
[16] ONS Mid-Year Population Estimates 2020

Section 2: Welsh Index of Multiple Deprivation

How deprived is our community?

WIMD Rank 2019[17]	Number of LSOAs	% of LSOAs in most deprived 10% Ranks 1-191	% of LSOAs in most deprived 20% Ranks 1-382	% of LSOAs in most deprived 30% Ranks 1-573	% of LSOAs in most deprived 50% Ranks 1-955
Newport	95	24.2	34.7	40.0	60.0
Wales	1,909	10	20	30	50

The Welsh Index of Multiple Deprivation (WIMD) identified a total of 23 LSOA's within Newport which ranked in the top 10% most deprived areas in Wales (overall).

LSOA	WIMD Rank	Income	Employment	Health	Education	Access to Services	Community Safety	Physical Environment	Housing
Pillgwenlly 4	10	14	14	19	213	445	9	437	310
Pillgwenlly 1	21	38	95	37	77	444	73	190	30
Tredegar Park 2	39	51	93	65	55	314	15	93	1273
Bettws 1	47	39	15	195	73	602	46	826	1252
Ringland 5	69	84	185	73	13	374	721	376	690
Alway 2	72	57	320	85	35	818	38	195	375
Bettws 3	77	71	41	158	182	446	114	695	1225
Malpas 2	79	67	91	162	42	472	200	928	1407
Pillgwenlly 3	88	119	338	70	181	352	69	193	62
Ringland 4	102	153	225	290	6	389	80	303	857
Alway 4	111	164	204	75	93	775	37	217	1045
Victoria 4	112	219	265	117	237	749	50	22	41
Shaftesbury 1	119	97	302	273	383	405	24	3	220
Lliswerry 5	134	210	564	333	7	473	63	7	601
Stow Hill 3	135	255	108	397	329	838	2	254	25
Ringland 2	146	181	215	420	34	577	79	116	1165
Victoria 2	161	212	277	104	448	1140	118	47	71
Gaer 5	166	129	391	178	103	385	113	441	1107
Bettws 5	169	186	142	151	159	643	137	1305	1150
Lliswerry 2	171	176	400	140	385	642	110	71	118
Victoria 3	178	242	470	332	190	1119	157	4	10
Ringland 6	183	120	323	624	58	790	13	428	1112
Allt-yr-yn 2	187	143	222	320	580	334	147	315	248

Key:

Overall WIMD Rank where Lower Super Output Area is ranked in top 10% most deprived in Wales

Individual WIMD Domain Rank where Lower Super Output Area is ranked in top 10% most deprived in Wales

WIMD Rank Range:	
1 to 191 -	top 10% most deprived
192 to 382 -	top 20% most deprived
383 to 573 -	top 30% most deprived
574 to 955 -	top 50% most deprived
956 to 1,909 -	top 50% least deprived

The thematic image shows the WIMD rank for each designated Lower Super Output Area within Newport.

[17] Welsh Index of Multiple Deprivation 2019

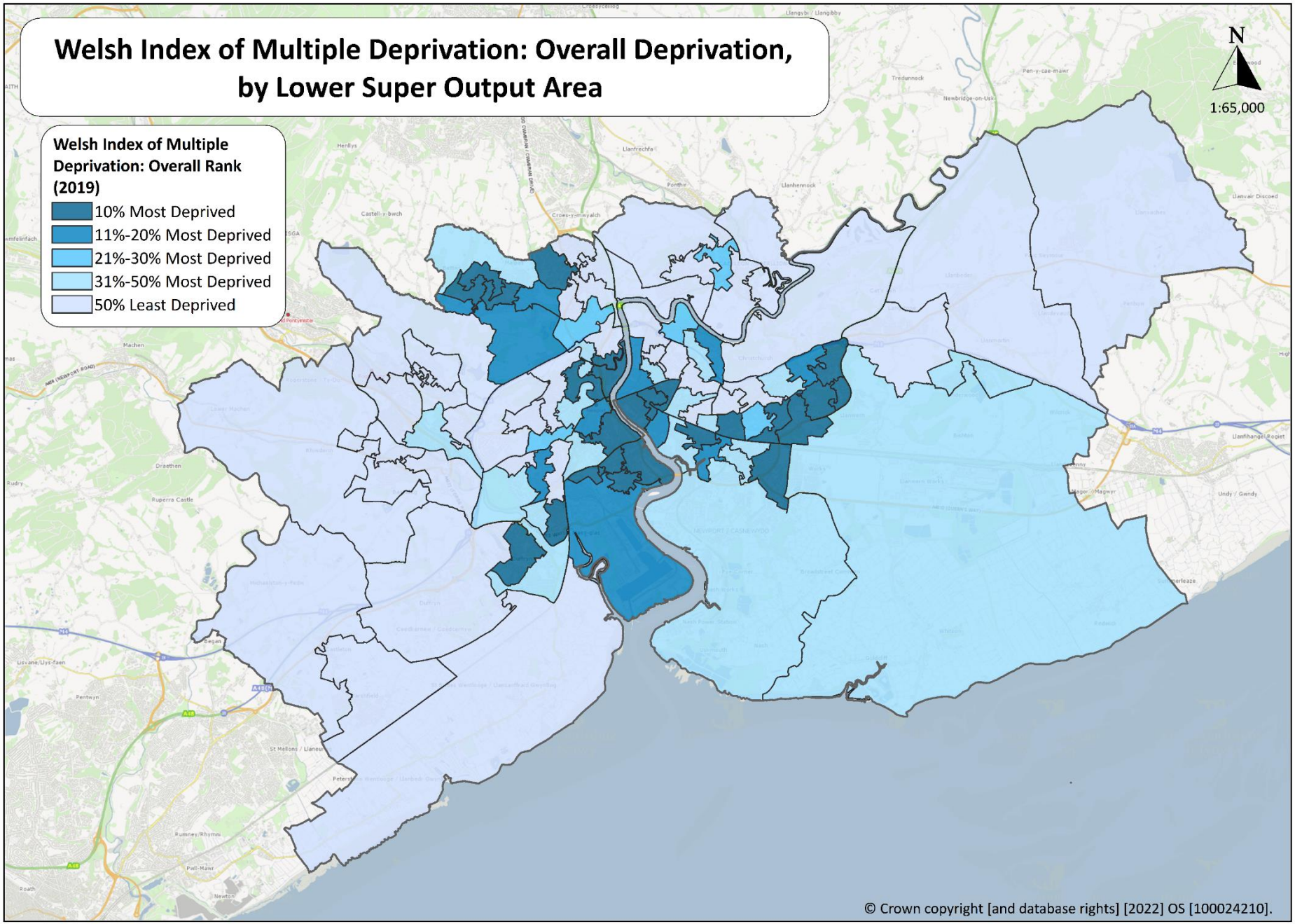
Welsh Index of Multiple Deprivation: Overall Deprivation, by Lower Super Output Area
Welsh Index of Multiple Deprivation: Overall Rank (2019)
10% Most Deprived
11%-20% Most Deprived
21%-30% Most Deprived
31%-50% Most Deprived
50% Least Deprived
N
1:65,000
© Crown copyright [and database rights] [2022] OS [100024210].

National Survey for Wales[18] – People living in material deprivation:

Percentage of people living in households in material deprivation	2016-17	2017-18	2018-19	2019-20
Newport	14.22	21.25	16.00	12.41
Wales	15.06	16.25	13.59	12.85

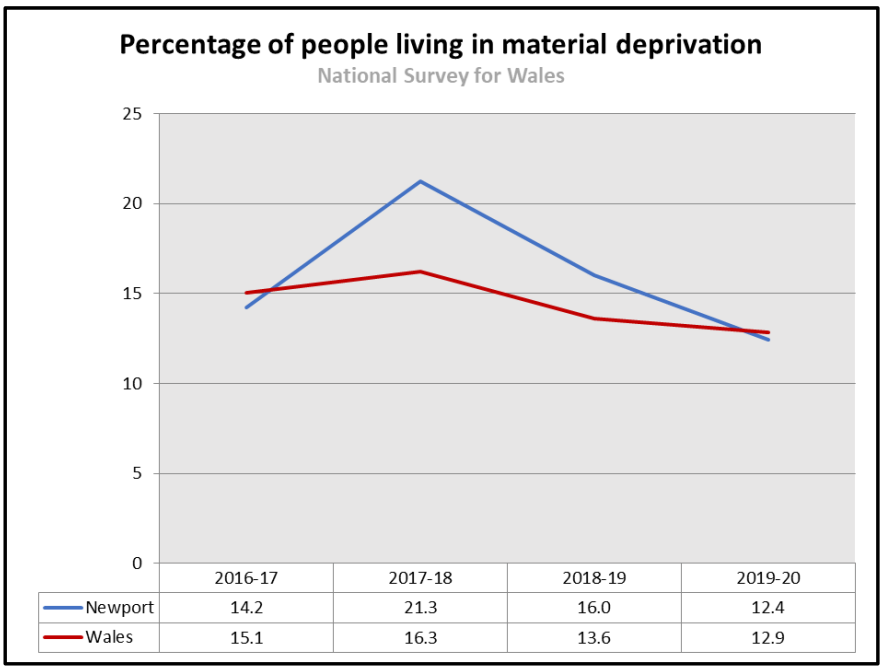

[18] National Survey for Wales

Section 3: Economic well-being

What is the economic well-being of our community?

WIMD 2019 – Income Domain

Income Rank 2019[19]	Number of LSOAs	% of LSOAs in most deprived 10% Ranks 1-191	% of LSOAs in most deprived 20% Ranks 1-382	% of LSOAs in most deprived 30% Ranks 1-573	% of LSOAs in most deprived 50% Ranks 1-955
Newport	95	20.0	32.6	41.1	57.9
Wales	1,909	10	20	30	50

The Welsh Index of Multiple Deprivation (WIMD) identified a total of 19 LSOA's within Newport which ranked in the top 10% most deprived areas in Wales (Income Domain).

LSOA	WIMD Rank	Income
Pillgwenlly 4	10	14
Pillgwenlly 1	21	38
Bettws 1	47	39
Tredegar Park 2	39	51
Alway 2	72	57
Malpas 2	79	67
Bettws 3	77	71
Ringland 5	69	84
Shaftesbury 1	119	97
Pillgwenlly 3	88	119
Ringland 6	183	120
Gaer 5	166	129
Allt-yr-yn 2	187	143
Beechwood 3	226	149
Ringland 4	102	153
Alway 4	111	164
Lliswerry 2	171	176
Ringland 2	146	181
Bettws 5	169	186

Key:

Overall WIMD Rank where Lower Super Output Area is ranked in top 10% most deprived in Wales

Individual WIMD Domain Rank where Lower Super Output Area is ranked in top 10% most deprived in Wales

WIMD Rank Range:		
1 to 191	-	top 10% most deprived
192 to 382	-	top 20% most deprived
383 to 573	-	top 30% most deprived
574 to 955	-	top 50% most deprived
956 to 1,909	-	top 50% least deprived

[19] Welsh Index of Multiple Deprivation 2019

WIMD 2019 – Employment Domain

Employment Rank 2019[20]	Number of LSOAs	% of LSOAs in most deprived 10% Ranks 1-191	% of LSOAs in most deprived 20% Ranks 1-382	% of LSOAs in most deprived 30% Ranks 1-573	% of LSOAs in most deprived 50% Ranks 1-955
Newport	95	11.6	25.3	34.7	53.7
Wales	1,909	10	20	30	50

The Welsh Index of Multiple Deprivation (WIMD) identified a total of 11 LSOA's within Newport which ranked in the top 10% most deprived areas in Wales (Employment Domain).

LSOA	WIMD Rank	Employment
Pillgwenlly 4	10	14
Bettws 1	47	15
Bettws 3	77	41
Malpas 2	79	91
Tredegar Park 2	39	93
Pillgwenlly 1	21	95
Stow Hill 3	135	108
Bettws 5	169	142
Beechwood 3	226	154
Bettws 2	204	184
Ringland 5	69	185

Key:

Overall WIMD Rank where Lower Super Output Area is ranked in top 10% most deprived in Wales

Individual WIMD Domain Rank where Lower Super Output Area is ranked in top 10% most deprived in Wales

WIMD Rank Range:		
1 to 191	-	top 10% most deprived
192 to 382	-	top 20% most deprived
383 to 573	-	top 30% most deprived
574 to 955	-	top 50% most deprived
956 to 1,909	-	top 50% least deprived

[20] Welsh Index of Multiple Deprivation 2019

WIMD 2019 – Education Domain

Education Rank 2019[21]	Number of LSOAs	% of LSOAs in most deprived 10% Ranks 1-191	% of LSOAs in most deprived 20% Ranks 1-382	% of LSOAs in most deprived 30% Ranks 1-573	% of LSOAs in most deprived 50% Ranks 1-955
Newport	95	21.1	29.5	44.2	52.6
Wales	1,909	10	20	30	50

The Welsh Index of Multiple Deprivation (WIMD) identified a total of 20 LSOA's within Newport which ranked in the top 10% most deprived areas in Wales (Education Domain).

LSOA	WIMD Rank	Education
Ringland 4	102	6
Lliswerry 5	134	7
Ringland 5	69	13
Ringland 2	146	34
Alway 2	72	35
Malpas 2	79	42
Tredegar Park 2	39	55
Ringland 6	83	58
Bettws 1	47	73
Pillgwenlly 1	21	77
Alway 4	111	93
Gaer 5	166	103
Bettws 2	204	111
Ringland 1	329	142
Alway 5	393	151
Bettws 4	289	157
Bettws 5	169	159
Pillgwenlly 3	88	181
Bettws 3	77	182
Victoria 3	178	190

Key:

Overall WIMD Rank where Lower Super Output Area is ranked in top 10% most deprived in Wales

Individual WIMD Domain Rank where Lower Super Output Area is ranked in top 10% most deprived in Wales

WIMD Rank Range:	
1 to 191 -	top 10% most deprived
192 to 382 -	top 20% most deprived
383 to 573 -	top 30% most deprived
574 to 955 -	top 50% most deprived
956 to 1,909 -	top 50% least deprived

[21] Welsh Index of Multiple Deprivation 2019

Economic Activity

Office for National Statistics (Census 2011)[22] – Economic Activity across Newport:

Economic Activity	All Usual Residents (Aged 16-74)	Economically Active		Employee (Part Time		Employee (Full Time)	
	No.	No.	%	No.	%	No.	%
Newport	**105,141**	**71,011**	**67.5**	**15,531**	**14.8**	**39,177**	**37.3**
Wales	**2,245,166**	**1,476,735**	**65.8**	**313,022**	**13.9**	**799,348**	**35.6**
Allt-yr-yn	6,284	4,303	68.5	842	13.4	2,414	38.4
Alway	5,833	3,835	65.7	958	16.4	1,973	33.8
Beechwood	5,386	3,663	68.0	854	15.9	2,080	38.6
Bettws	5,640	3,391	60.1	896	15.9	1,698	30.1
Caerleon	5,929	4,080	68.8	794	13.4	2,363	39.9
Gaer	6,085	4,058	66.7	1,029	16.9	2,227	36.6
Graig	4,361	3,163	72.5	635	14.6	1,870	42.9
Langstone	3,265	2,234	68.4	426	13.0	1,256	38.5
Lliswerry	8,990	6,067	67.5	1,337	14.9	3,256	36.2
Llanwern	2,195	1,497	68.2	297	13.5	828	37.7
Malpas	5,761	3,909	67.9	976	16.9	2,166	37.6
Marshfield	4,650	3,533	76.0	598	12.9	2,167	46.6
Pillgwenlly	5,254	3,072	58.5	627	11.9	1,377	26.2
Ringland	5,758	3,532	61.3	920	16.0	1,823	31.7
Rogerstone	7,277	5,070	69.7	1,077	14.8	3,016	41.4
St Julians	6,374	4,465	70.1	992	15.6	2,516	39.5
Shaftesbury	3,796	2,738	72.1	610	16.1	1,566	41.3
Stow Hill	3,689	2,639	71.5	433	11.7	1,497	40.6
Tredegar Park	3,040	2,050	67.4	462	15.2	1,208	39.7
Victoria	5,574	3,712	66.6	768	13.8	1,876	33.7

	Self-Employed		Unemployed		Full-Time Student	
	No.	%	No.	%	No.	%
Newport	**6,894**	**6.6**	**5,616**	**5.3**	**3,793**	**3.6**
Wales	**194,029**	**8.6**	**96,689**	**4.3**	**73,647**	**3.3**
Allt-yr-yn	577	9.2	299	4.8	171	2.7
Alway	312	5.3	394	6.8	198	3.4
Beechwood	319	5.9	255	4.7	155	2.9
Bettws	209	3.7	453	8.0	135	2.4
Caerleon	516	8.7	170	2.9	237	4.0
Gaer	312	5.1	312	5.1	178	2.9
Graig	403	9.2	131	3.0	124	2.8
Langstone	406	12.4	57	1.7	89	2.7
Lliswerry	421	4.7	594	6.6	459	5.1
Llanwern	227	10.3	92	4.2	53	2.4
Malpas	324	5.6	266	4.6	177	3.1
Marshfield	525	11.3	126	2.7	117	2.5
Pillgwenlly	260	4.9	386	7.3	422	8.0
Ringland	239	4.2	394	6.8	156	2.7
Rogerstone	553	7.6	230	3.2	194	2.7
St Julians	377	5.9	330	5.2	250	3.9
Shaftesbury	196	5.2	252	6.6	114	3.0
Stow Hill	248	6.7	263	7.1	198	5.4
Tredegar Park	111	3.7	185	6.1	84	2.8
Victoria	359	6.4	427	7.7	282	5.1

[22] 2011 Census, Office for National Statistics (ONS)

Office for National Statistics (Annual Population Survey)[23] – Economic Activity:

Economic Activity Rate (aged 16-64)	2017 (Jan-Dec) %	2018 (Jan-Dec) %	2019 (Jan-Dec) %	2020 (Jan-Dec) %	2021 (Jan-Dec) %
Newport	79.4	77.9	77.0	78.9	77.1
Wales	76.1	76.7	76.4	75.6	76.3

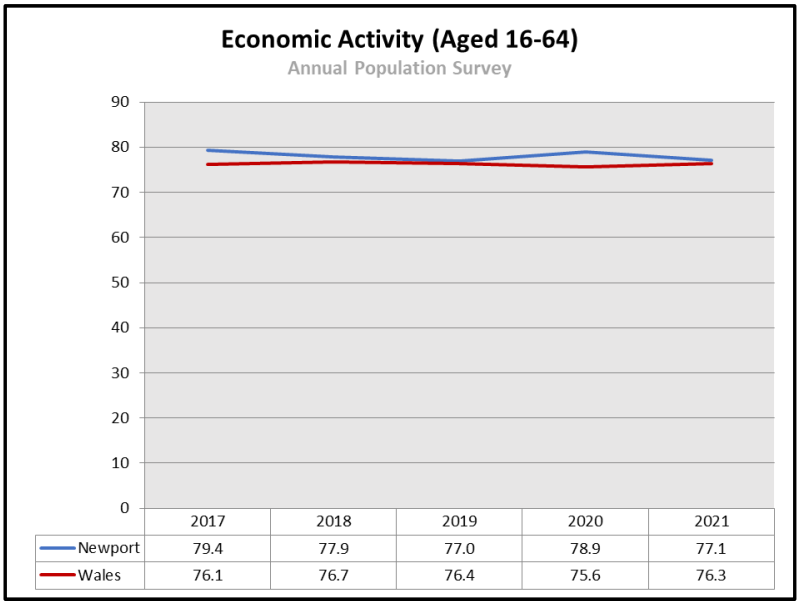

Job Satisfaction

National Survey for Wales[24] – Satisfied with jobs:

Percentage of people moderately or very satisfied with their jobs	2016-17	2017-18	2018-19
Newport	78.63	85.37	77.64
Wales	82.88	81.67	82.05

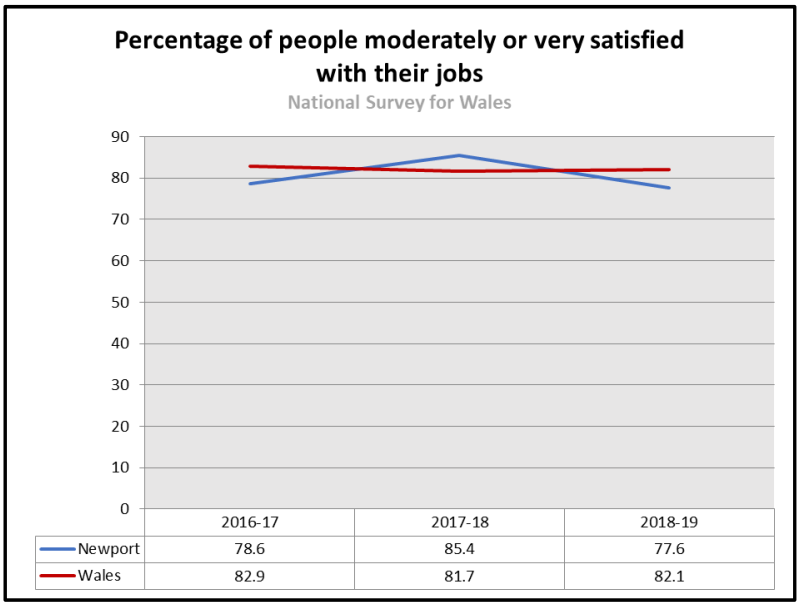

[23] Annual Population Survey, ONS
[24] National Survey for Wales

Economic Inactivity

Office for National Statistics (Census 2011)[25] – Economic Inactivity across Newport:

Economic Inactivity	All Usual Residents (Aged 16-74)	Economically Inactive		Retired		Student	
	No.	No.	%	No.	%	No.	%
Newport	**105,141**	**34,130**	**32.5**	**15,389**	**14.6**	**5,591**	**5.3**
Wales	**2,245,166**	**768,431**	**34.2**	**361,501**	**16.1**	**133,880**	**6.0**
Allt-yr-yn	6,284	1,981	31.5	1,029	16.4	273	4.3
Alway	5,833	1,998	34.3	755	12.9	296	5.1
Beechwood	5,386	1,723	32.0	807	15.0	247	4.6
Bettws	5,640	2,249	39.9	968	17.2	248	4.4
Caerleon	5,929	1,849	31.2	1,102	18.6	314	5.3
Gaer	6,085	2,027	33.3	1,002	16.5	250	4.1
Graig	4,361	1,198	27.5	711	16.3	211	4.8
Langstone	3,265	1,031	31.6	640	19.6	125	3.8
Lliswerry	8,990	2,905	32.3	1,047	11.6	708	7.9
Llanwern	2,195	698	31.8	361	16.4	82	3.7
Malpas	5,761	1,852	32.1	1,110	19.3	195	3.4
Marshfield	4,650	1,117	24.0	620	13.3	187	4.0
Pillgwenlly	5,254	2,182	41.5	427	8.1	628	12.0
Ringland	5,758	2,226	38.7	1,000	17.4	239	4.2
Rogerstone	7,277	2,207	30.3	1,321	18.2	317	4.4
St Julians	6,374	1,909	29.9	867	13.6	367	5.8
Shaftesbury	3,796	1,058	27.9	472	12.4	156	4.1
Stow Hill	3,689	1,050	28.5	357	9.7	251	6.8
Tredegar Park	3,040	990	32.6	323	10.6	141	4.6
Victoria	5,574	1,862	33.4	470	8.4	356	6.4

	Looking after home or family		Long-term sick or disabled		Other	
	No.	%	No.	%	No.	%
Newport	**4,642**	**4.4**	**6,039**	**5.7**	**2,469**	**2.3**
Wales	**86,396**	**3.8**	**140,760**	**6.3**	**45,894**	**2.0**
Allt-yr-yn	224	3.6	333	5.3	122	1.9
Alway	368	6.3	419	7.2	160	2.7
Beechwood	226	4.2	335	6.2	108	2.0
Bettws	343	6.1	509	9.0	181	3.2
Caerleon	151	2.5	193	3.3	89	1.5
Gaer	235	3.9	404	6.6	136	2.2
Graig	113	2.6	114	2.6	49	1.1
Langstone	111	3.4	111	3.4	44	1.3
Lliswerry	458	5.1	508	5.7	184	2.0
Llanwern	96	4.4	120	5.5	39	1.8
Malpas	193	3.4	255	4.4	99	1.7
Marshfield	152	3.3	101	2.2	57	1.2
Pillgwenlly	381	7.3	476	9.1	270	5.1
Ringland	344	6.0	474	8.2	169	2.9
Rogerstone	224	3.1	265	3.6	80	1.1
St Julians	231	3.6	321	5.0	123	1.9
Shaftesbury	148	3.9	200	5.3	82	2.2
Stow Hill	116	3.1	221	6.0	105	2.8
Tredegar Park	182	6.0	258	8.5	86	2.8
Victoria	346	6.2	422	7.6	268	4.8

[25] 2011 Census, Office for National Statistics (ONS)

Workless Households

Office for National Statistics (Annual Population Survey)[26] – Workless Households:

Percentage of Workless Households (at least one person aged 16-64)	2015	2016	2017	2018	2019	2020
Newport	16.7	16.8	13.8	14.7	17.4	13.0
Wales	18.4	17.8	17.5	17.2	18.4	16.5

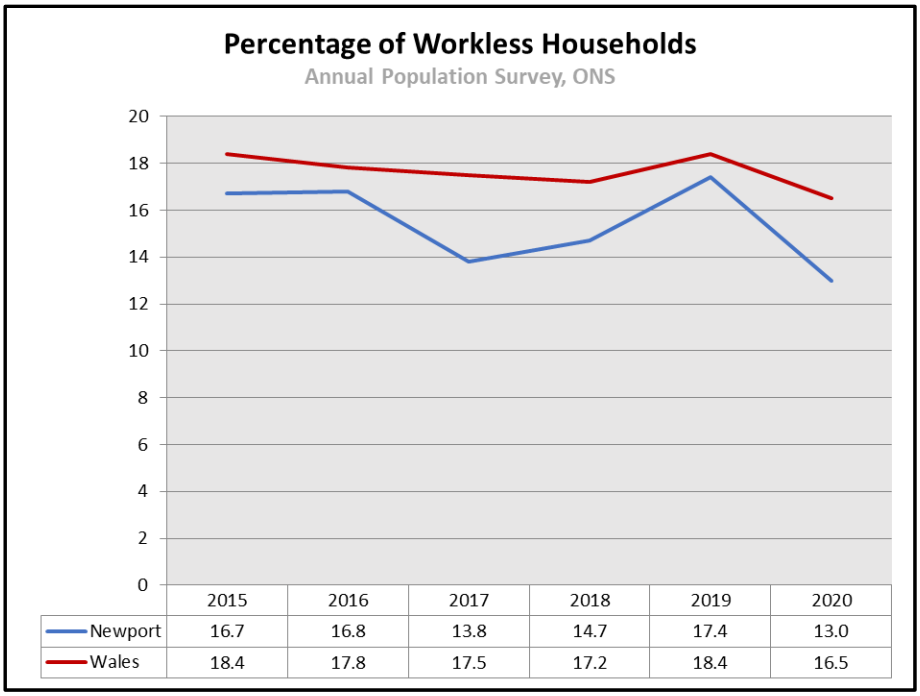

[26] Annual Population Survey, ONS

Job Seeker's Allowance

Department of Work and Pensions[27] – Job Seeker Allowance Claimants across Newport:

Total Job Seeker Allowance Claimants between February 2020 and February 2021		
	All ages	Aged 17-24
Newport	**2,535**	**90**
Allt-yr-yn	139	0
Alway	165	22
Beechwood	142	5
Bettws	116	0
Caerleon	92	0
Gaer	190	13
Graig	77	0
Langstone	55	0
Lliswerry	225	0
Llanwern	52	0
Malpas	125	0
Marshfield	66	0
Pillgwenlly	163	11
Ringland	186	6
Rogerstone	153	5
St Julians	154	0
Shaftesbury	97	0
Stow Hill	108	12
Tredegar Park	78	11
Victoria	152	5

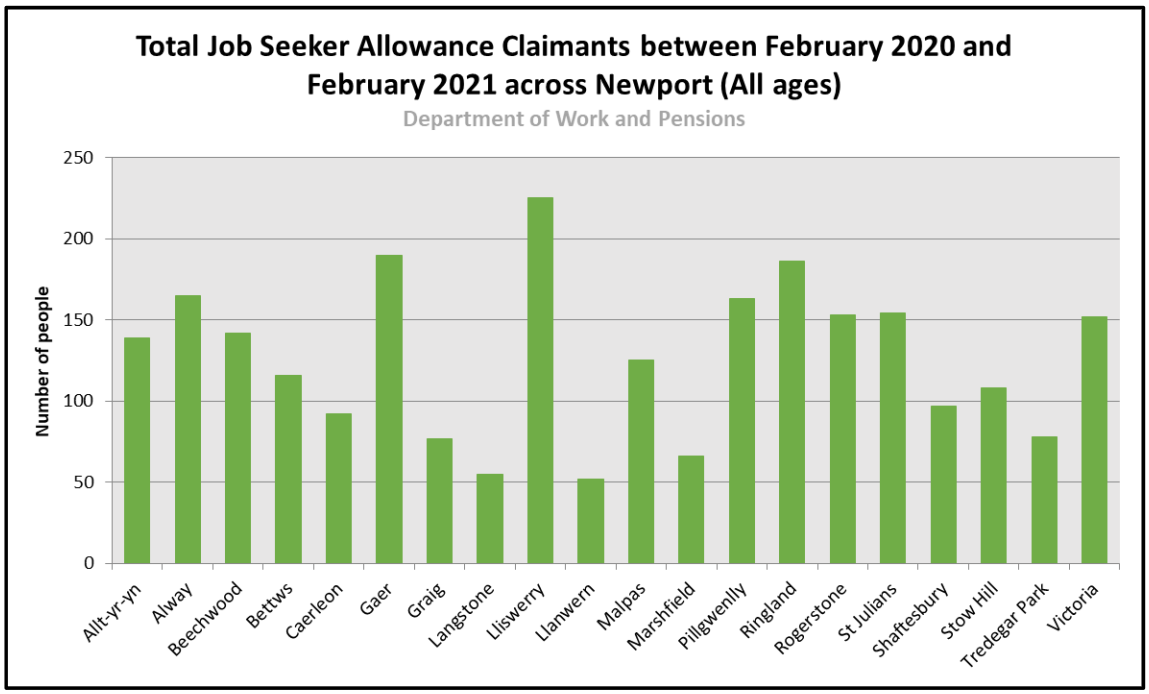

[27] Department for Work and Pensions

Department of Work and Pensions[28] – Job Seeker Allowance Claimants:

Percentage of working age people who are claiming Job Seeker's Allowance	2016	2017	2018	2019	2020	2021
Newport	2.41	1.92	0.96	0.54	0.64	0.66
Wales	1.69	1.32	1.06	0.56	0.61	0.62

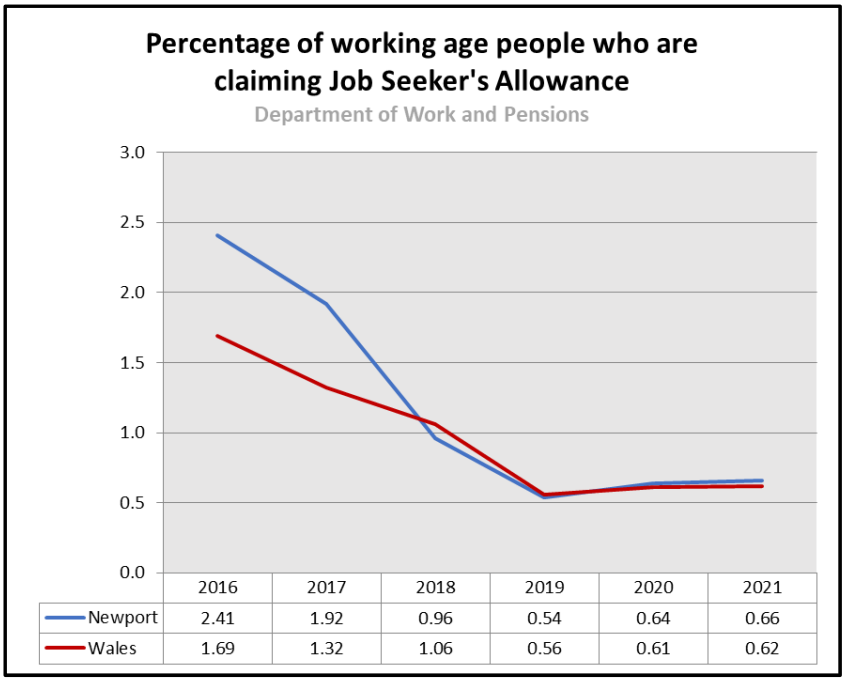

Percentage of Job Seeker's Allowance claimants who are aged 17-24	2016	2017	2018	2019	2020	2021
Newport	13.89	11.85	6.44	3.42	4.40	5.94
Wales	16.11	12.10	13.44	8.05	6.23	5.35

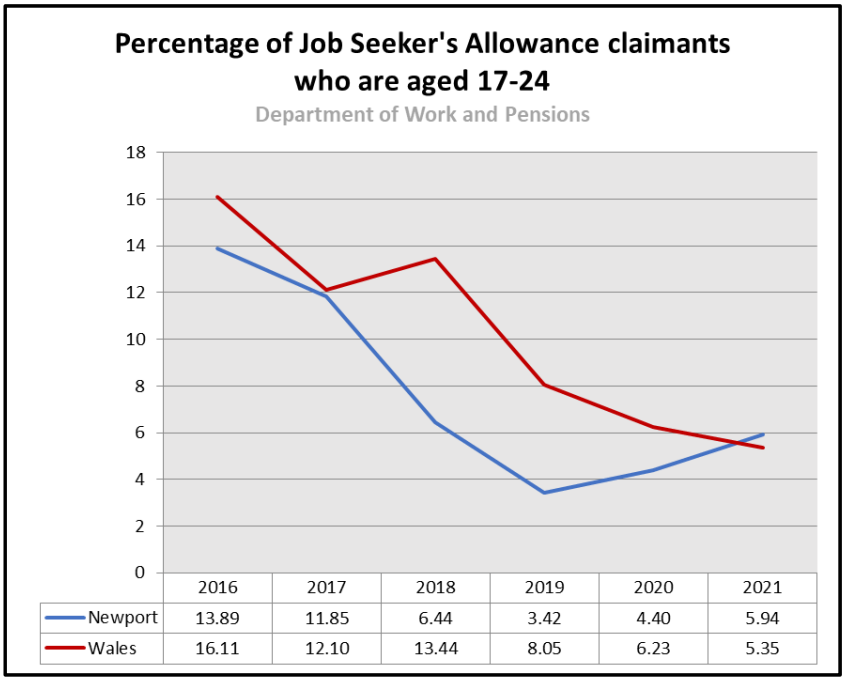

[28] Department for Work and Pensions

Adult Qualifications

Office for National Statistics (Census 2011)[29] – Adult Qualifications across Newport:

Qualifications	All Usual Residents (Aged 16 and over)	No Qualifications		Level 1 Qualifications		Level 2 Qualifications	
	No.	No.	%	No.	%	No.	%
Newport	**116,348**	**31,454**	**27.0**	**16,399**	**14.1**	**17,834**	**15.3**
Wales	**2,507,160**	**650,517**	**25.9**	**332,943**	**13.3**	**393,819**	**15.7**
Allt-yr-yn	7,207	1,376	19.1	802	11.1	1,029	14.3
Alway	6,365	2,044	32.1	1,064	16.7	992	15.6
Beechwood	6,144	1,793	29.2	909	14.8	928	15.1
Bettws	6,035	2,423	40.1	1,080	17.9	944	15.6
Caerleon	6,715	1,155	17.2	709	10.6	1,046	15.6
Gaer	3,999	897	22.4	437	10.9	572	14.3
Graig	4,792	626	13.1	624	13.0	808	16.9
Langstone	3,621	550	15.2	385	10.6	578	16.0
Lliswerry	9,685	2,875	29.7	1,524	15.7	1,561	16.1
Llanwern	2,401	703	29.3	378	15.7	361	15.0
Malpas	6,528	1,696	26.0	977	15.0	1,118	17.1
Marshfield	7,207	1,376	19.1	802	11.1	1,029	14.3
Pillgwenlly	5,655	1,988	35.2	763	13.5	718	12.7
Ringland	6,750	2,984	44.2	1,034	15.3	920	13.6
Rogerstone	8,158	1,527	18.7	975	12.0	1,296	15.9
St Julians	6,928	1,659	23.9	1,046	15.1	1,133	16.4
Shaftesbury	4,203	1,179	28.1	666	15.8	681	16.2
Stow Hill	3,999	897	22.4	437	10.9	572	14.3
Tredegar Park	5,655	1,988	35.2	763	13.5	718	12.7
Victoria	5,907	1,754	29.7	842	14.3	849	14.4

	Apprenticeship		Level 3 Qualifications		Level 4 Qualifications		Other Qualifications	
	No.	%	No.	%	No.	%	No	%
Newport	**4,685**	**4.0**	**13,203**	**11.3**	**27,202**	**23.4**	**5,571**	**4.8**
Wales	**98,843**	**3.9**	**308,171**	**12.3**	**614,116**	**24.5**	**108,751**	**4.3**
Allt-yr-yn	226	3.1	777	10.8	2,700	37.5	297	4.1
Alway	255	4.0	659	10.4	1,019	16.0	332	5.2
Beechwood	304	4.9	725	11.8	1,210	19.7	275	4.5
Bettws	242	4.0	548	9.1	520	8.6	278	4.6
Caerleon	299	4.5	822	12.2	2,439	36.3	245	3.6
Gaer	91	2.3	464	11.6	1,230	30.8	308	7.7
Graig	191	4.0	584	12.2	1,817	37.9	142	3.0
Langstone	171	4.7	403	11.1	1,418	39.2	116	3.2
Lliswerry	402	4.2	1,333	13.8	1,443	14.9	547	5.6
Llanwern	100	4.2	283	11.8	486	20.2	90	3.7
Malpas	379	5.8	690	10.6	1,385	21.2	283	4.3
Marshfield	226	3.1	777	10.8	2,700	37.5	297	4.1
Pillgwenlly	113	2.0	827	14.6	792	14.0	454	8.0
Ringland	224	3.3	540	8.0	756	11.2	292	4.3
Rogerstone	359	4.4	923	11.3	2,817	34.5	261	3.2
St Julians	369	5.3	868	12.5	1,557	22.5	296	4.3
Shaftesbury	198	4.7	525	12.5	752	17.9	202	4.8
Stow Hill	91	2.3	464	11.6	1,230	30.8	308	7.7
Tredegar Park	113	2.0	827	14.6	792	14.0	454	8.0
Victoria	176	3.0	687	11.6	1,132	19.2	467	7.9

[29] 2011 Census, Office for National Statistics (ONS)

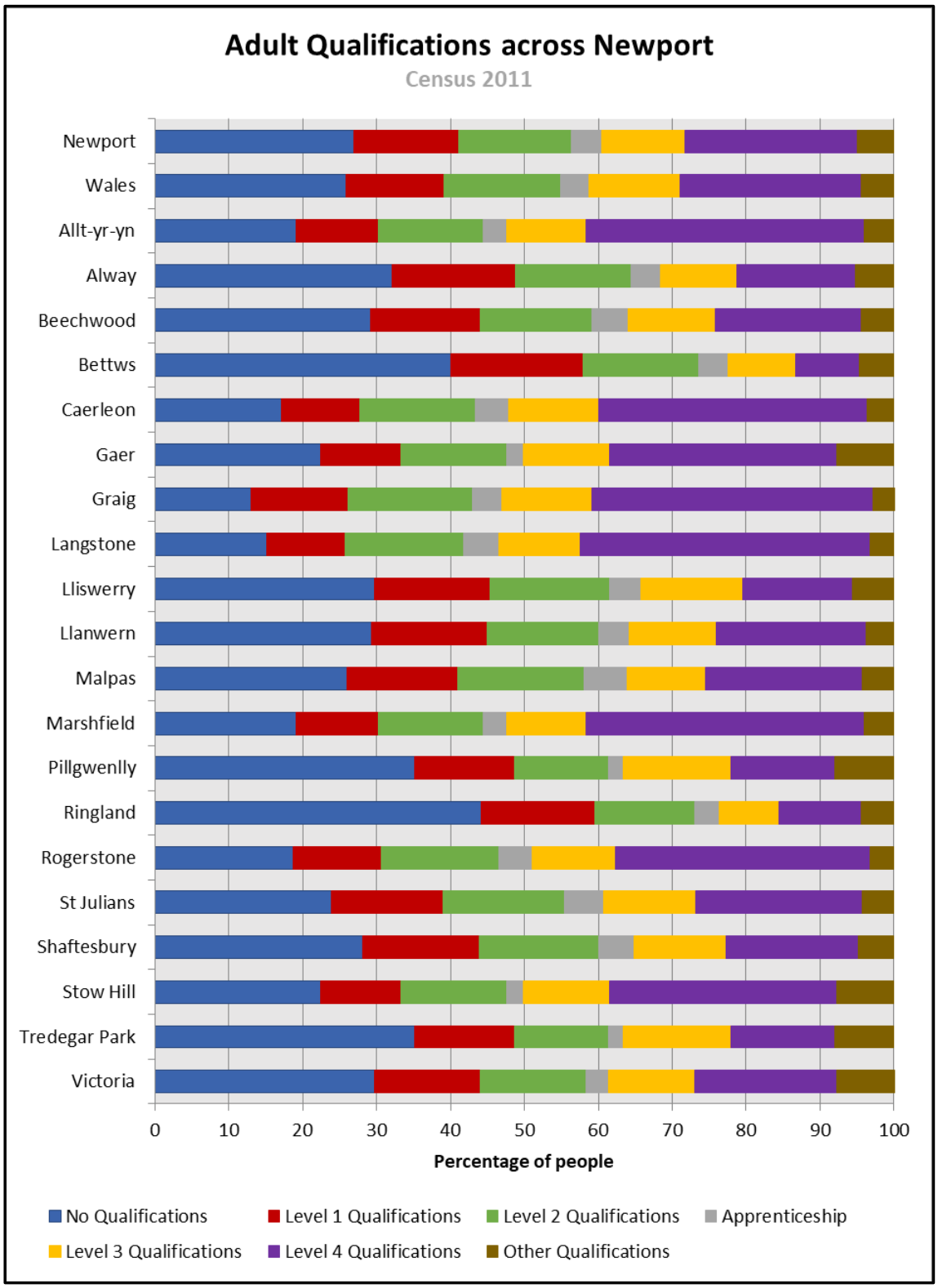
Adult Qualifications across Newport
Census 2011
Newport
Wales
Allt-yr-yn
Alway
Beechwood
Bettws
Caerleon
Gaer
Graig
Langstone
Lliswerry
Llanwern
Malpas
Marshfield
Pillgwenlly
Ringland
Rogerstone
St Julians
Shaftesbury
Stow Hill
Tredegar Park
Victoria
0
10
20
30
40
50
60
70
80
90
100
Percentage of people
No Qualifications
Level 1 Qualifications
Level 2 Qualifications
Apprenticeship
Level 3 Qualifications
Level 4 Qualifications
Other Qualifications

Office for National Statistics (Annual Population Survey)[30] – Adult Qualifications:

Percentage of people aged 16-64 with no qualifications

	2016 (Jan-Dec)	2017 (Jan-Dec)	2018 (Jan-Dec)	2019 (Jan-Dec)	2020 (Jan-Dec)	2021 (Jan-Dec)
Newport	11.5	7.4	7.8	7.8	9.8	6.8
Wales	9.6	8.7	8.6	8.5	7.7	8.3

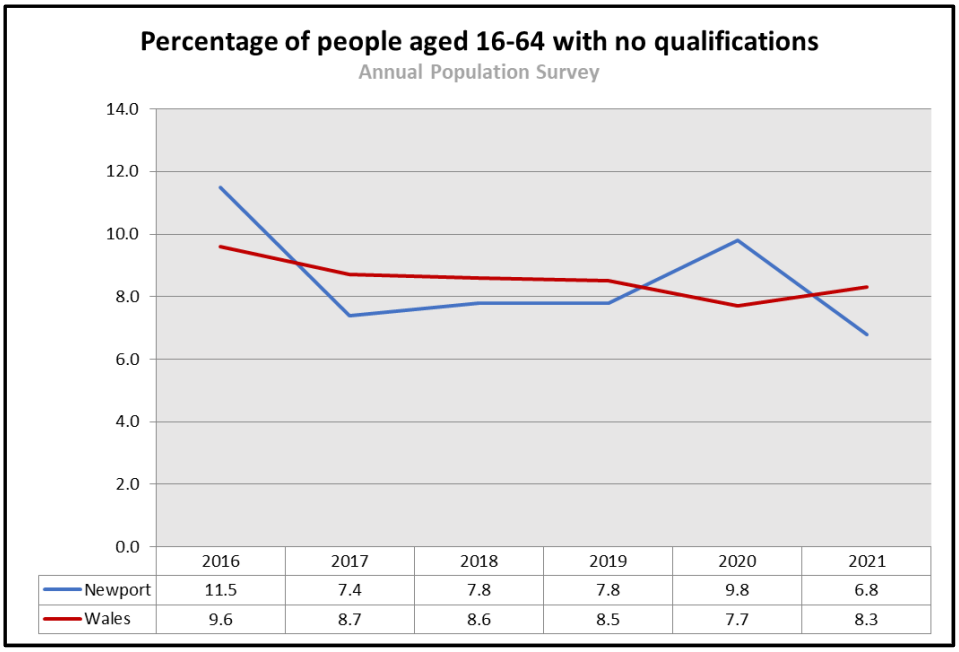

Percentage of people aged 16-64 qualified to NVQ Level 4 and above

	2016 (Jan-Dec)	2017 (Jan-Dec)	2018 (Jan-Dec)	2019 (Jan-Dec)	2020 (Jan-Dec)	2021 (Jan-Dec)
Newport	31.7	36.8	34.3	35.2	38.2	39.8
Wales	35.2	35.2	35.4	36.3	38.5	38.6

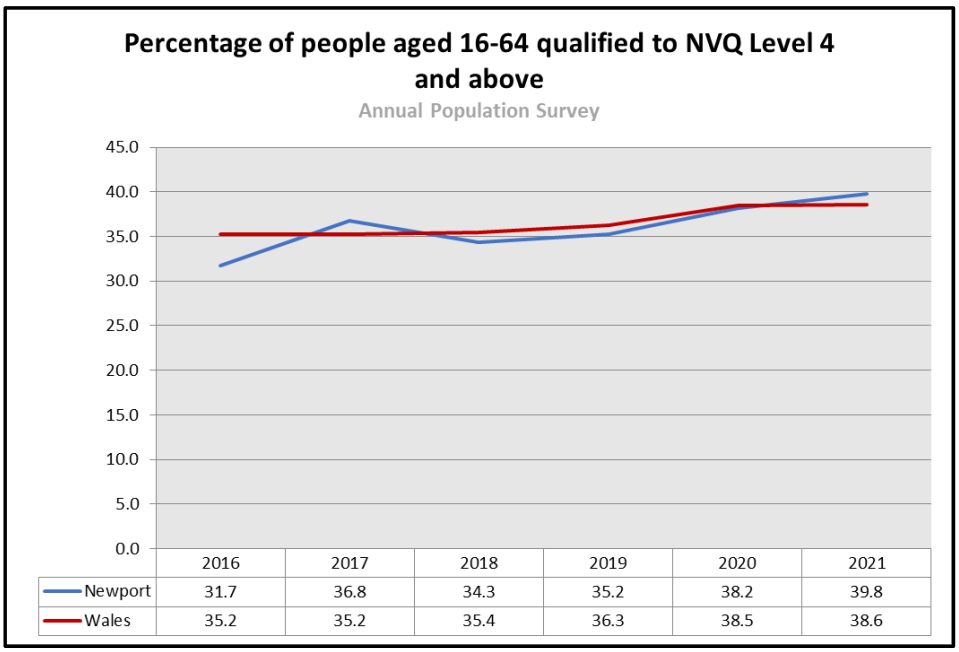

[30] Annual Population Survey, ONS

Business

Office for National Statistics[31] – Business Births, Deaths and Active Enterprises:

Active Business Enterprises per 10,000 population (aged 16-64)	2015	2016	2017	2018	2019	2020
Newport	447	473	589	597	598	555
Wales	495	512	527	532	539	539

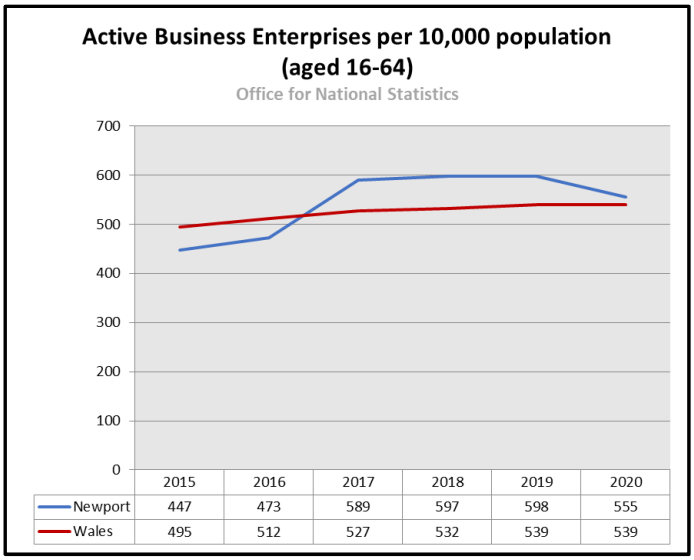

New Active Business Enterprises per 10,000 population (aged 16-64)	2015	2016	2017	2018	2019	2020
Newport	68	74	177	100	81	84
Wales	60	63	66	64	64	61

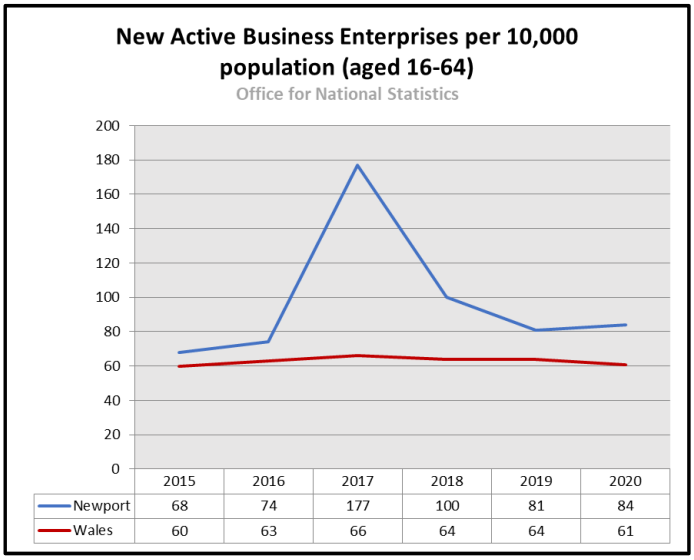

Active Business Closures per 10,000 population (aged 16-64)	2015	2016	2017	2018	2019	2020
Newport	52	52	63	66	125	90
Wales	50	49	56	51	56	53

[31] Stats Wales, Welsh Government

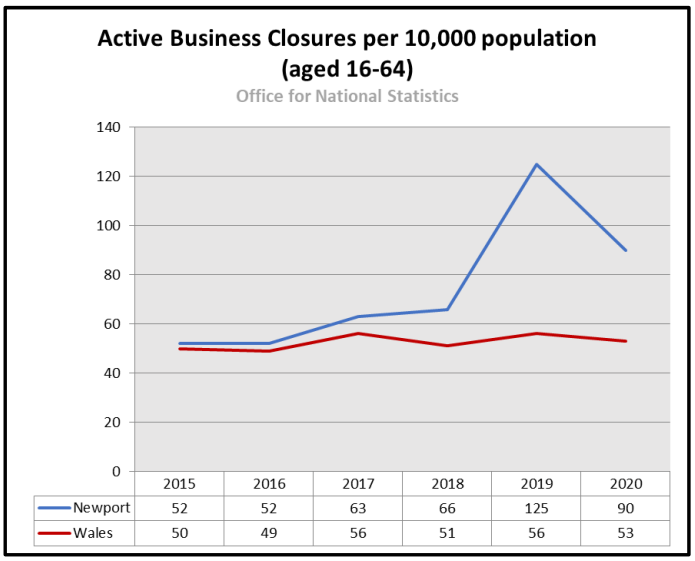

Earnings

Office for National Statistics (Annual Survey of Hours and Earnings)[32] – Gross Weekly Pay:

Gross Weekly Pay – Full Time Workers (£)

	2016	2017	2018	2019	2020	2021
Newport	471.2	482.0	520.7	535.2	564.9	573.2
Wales	499.2	505.7	518.5	540.0	547.4	570.6

Gross Weekly Pay – Male Full Time Workers (£)

	2016	2017	2018	2019	2020	2021
Newport	534.1	536.5	602.1	624.6	594.2	642.3
Wales	536.6	536.6	551.7	577.7	569.6	599.7

Gross Weekly Pay – Female Full Time Workers (£)

	2016	2017	2018	2019	2020	2021
Newport	422.4	443.9	451.3	459.8	517.2	477.3
Wales	449.6	463.2	473.9	488.9	516.6	528.3

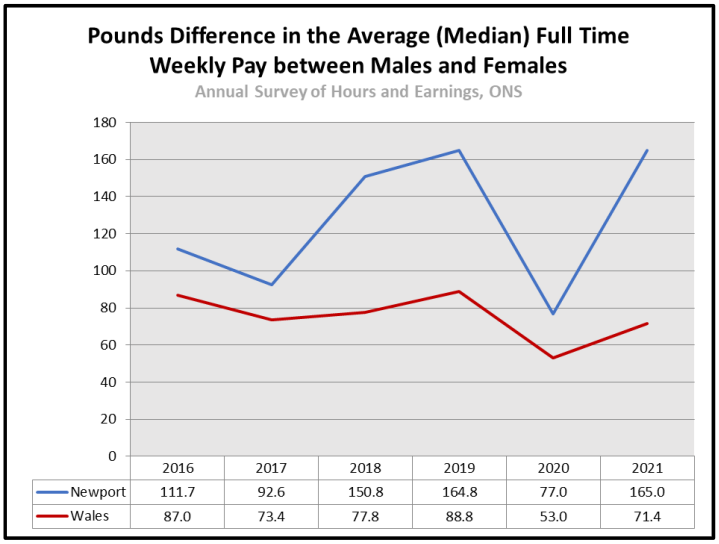

[32] Annual Survey of Hours and Earnings, ONS

What do we know about the economic well-being of our children and young people?

Children Living in Low Income Families

Department of Work and Pensions[33] – Children in Absolute Low-Income Families across Newport:

Children in Absolute Low-Income Families	2014-15 No.	2015-16 No.	2016-17 No.	2017-18 No.	2018-19 No.
Newport	**8,021**	**7,327**	**6,674**	**6,494**	**6,401**
Wales	**130,279**	**118,031**	**105,728**	**103,568**	**99,736**
Allt-yr-yn	275	292	267	210	240
Alway	630	573	499	431	437
Beechwood	359	329	291	299	265
Bettws	530	465	402	403	408
Caerleon	173	165	139	151	128
Gaer	483	426	334	318	359
Graig	133	116	100	98	86
Langstone	69	74	77	67	73
Lliswerry	820	735	656	711	695
Llanwern	152	122	111	90	105
Malpas	313	284	249	207	231
Marshfield	172	161	150	154	159
Pillgwenlly	1,041	930	817	832	759
Ringland	568	518	497	446	456
Rogerstone	254	252	259	209	202
St Julians	369	378	380	362	325
Shaftesbury	216	216	194	191	212
Stow Hill	297	298	262	306	277
Tredegar Park	330	271	246	215	238
Victoria	823	720	728	791	749

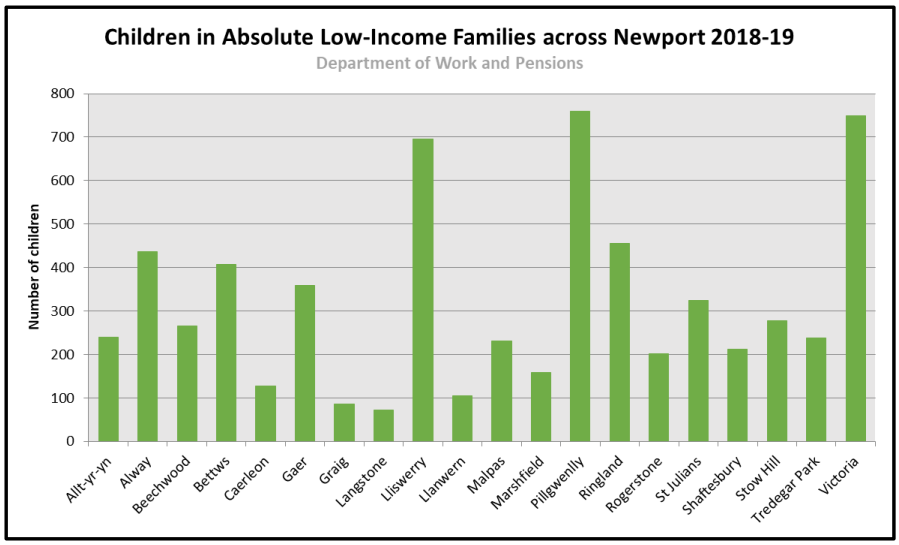

[33] Department for Work and Pensions

Workless Households

Office for National Statistics (Annual Population Survey)[34] – Workless Households:

Percentage of Children living in Workless Households (at least one person aged 16-64)	2015	2016	2017	2018	2019	2020
Newport*	13.5	15.5	14.3	16.0	17.8	6.3
Wales	13.7	14.0	12.6	12.6	13.5	11.0

*These estimates are potentially unreliable due to sample sizes.

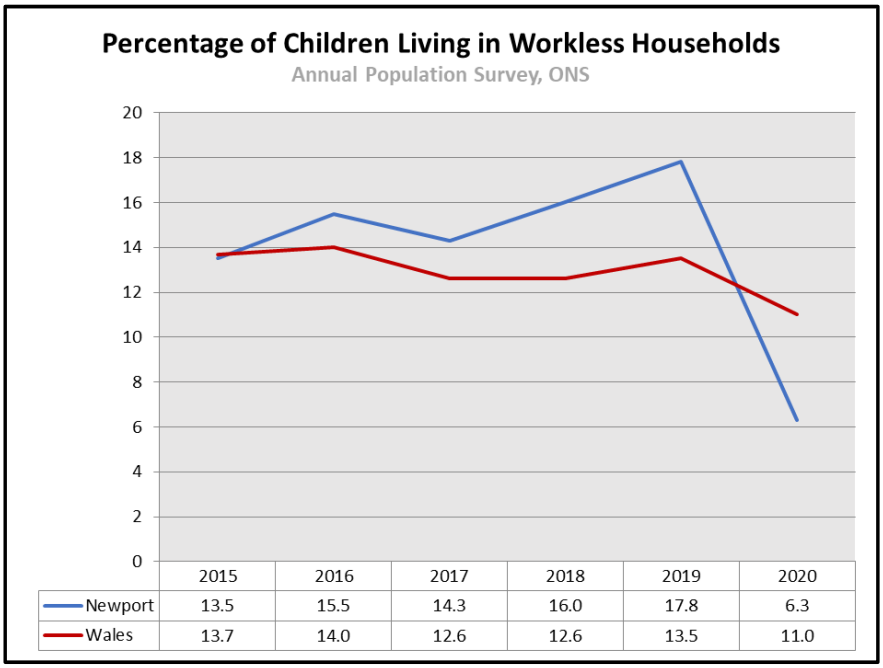

[34] Annual Population Survey, ONS

Free School Meals

Pupil Level Annual Survey Census (PLASC) 2021[35] – Free School Meals Eligibility across Newport:

Free School Meals in 2021	Total Pupils	Pupils Eligible for Free School Meals	
		No.	%
Newport	**26,363**	**5,532**	**21.0**
Allt-yr-yn	1,276	173	13.6
Alway	1,740	490	28.2
Beechwood	1,232	201	16.3
Bettws	1,500	499	33.3
Caerleon	1,214	101	8.3
Gaer	1,518	363	23.9
Graig	1,164	56	4.8
Langstone	580	27	4.7
Lliswerry	2,570	706	27.5
Llanwern	592	126	21.3
Malpas	1,118	203	18.2
Marshfield	915	47	5.1
Pillgwenlly	1,784	553	31.0
Ringland	1,583	575	36.3
Rogerstone	2,138	180	8.4
St Julians	1,412	246	17.4
Shaftesbury	794	174	21.9
Stow Hill	695	157	22.6
Tredegar Park	1,075	312	29.0
Victoria	1,463	343	23.4

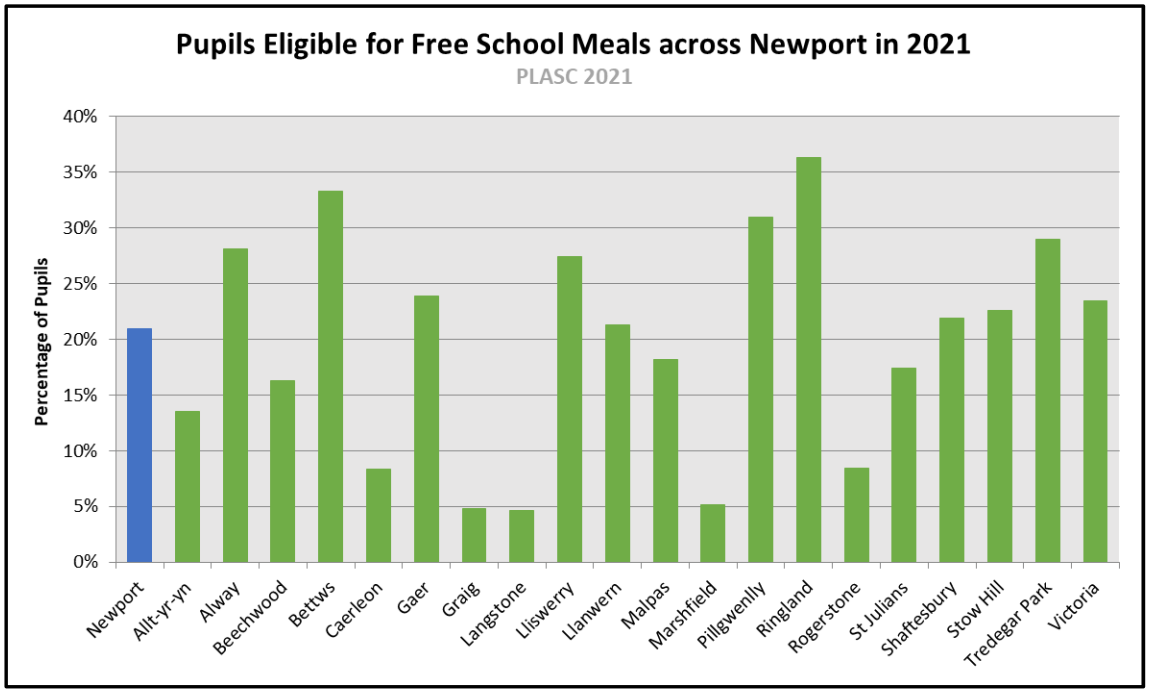

[35] Pupil Level Annual Survey Census (PLASC) 2021

How skilled are our children and young people?

Pupil Level Annual Survey Census (PLASC) 2019[36] – Pupil Level Achievement across Newport:

Pupil Level Achievement in 2019 – Achieving Expected Level	Foundation Phase		Key Stage 2		Key Stage 3		Key Stage 4	
	No.	%	No.	%	No.	%	No.	%
Newport	**1,640**	**85.3**	**1,752**	**89.3**	**1,470**	**88.3**	**985**	**63.5**
Allt-yr-yn	103	92.0	92	93.9	79	90.8	53	74.6
Alway	103	83.7	124	87.9	95	81.2	58	62.4
Beechwood	73	92.4	70	89.7	80	94.1	44	57.1
Bettws	104	82.5	78	87.6	71	80.7	40	51.9
Caerleon	71	92.2	85	97.7	63	100.0	57	77.0
Gaer	92	84.4	111	85.4	83	81.4	58	62.4
Graig	55	91.7	81	93.1	89	97.8	64	87.7
Langstone	33	86.8	44	95.7	37	92.5	27	79.4
Lliswerry	166	89.2	171	91.4	127	86.4	72	58.5
Llanwern	32	94.1	35	83.3	17	100.0	11	55.0
Malpas	68	81.9	81	89.0	83	92.2	43	60.6
Marshfield	65	89.0	84	98.8	56	98.2	47	77.0
Pillgwenlly	84	75.0	99	78.6	95	80.5	46	43.8
Ringland	101	78.9	94	85.5	79	81.4	60	58.8
Rogerstone	118	81.9	130	88.4	111	96.5	93	76.9
St Julians	111	88.1	99	90.8	88	90.7	61	63.5
Shaftesbury	56	84.8	54	98.2	40	87.0	30	58.8
Stow Hill	44	93.6	46	88.5	45	91.8	29	67.4
Tredegar Park	74	85.1	86	89.6	61	77.2	41	56.9
Victoria	87	77.7	88	83.0	71	89.9	51	54.8

[36] Pupil Level Annual School Census (PLASC) 2019

Foundation Phase

Pupil Level Annual Survey Census (PLASC) 2019[37] – Achieving Foundation Phase across Newport:

Pupil Level Achievement in 2019 – Foundation Phase			
	Total Pupils	Achieving Expected Level	
		No.	%
Newport	**1,922**	**1,640**	**85.3**
Allt-yr-yn	112	103	92.0
Alway	123	103	83.7
Beechwood	79	73	92.4
Bettws	126	104	82.5
Caerleon	77	71	92.2
Gaer	109	92	84.4
Graig	60	55	91.7
Langstone	38	33	86.8
Lliswerry	186	166	89.2
Llanwern	34	32	94.1
Malpas	83	68	81.9
Marshfield	73	65	89.0
Pillgwenlly	112	84	75.0
Ringland	128	101	78.9
Rogerstone	144	118	81.9
St Julians	126	111	88.1
Shaftesbury	66	56	84.8
Stow Hill	47	44	93.6
Tredegar Park	87	74	85.1
Victoria	112	87	77.7

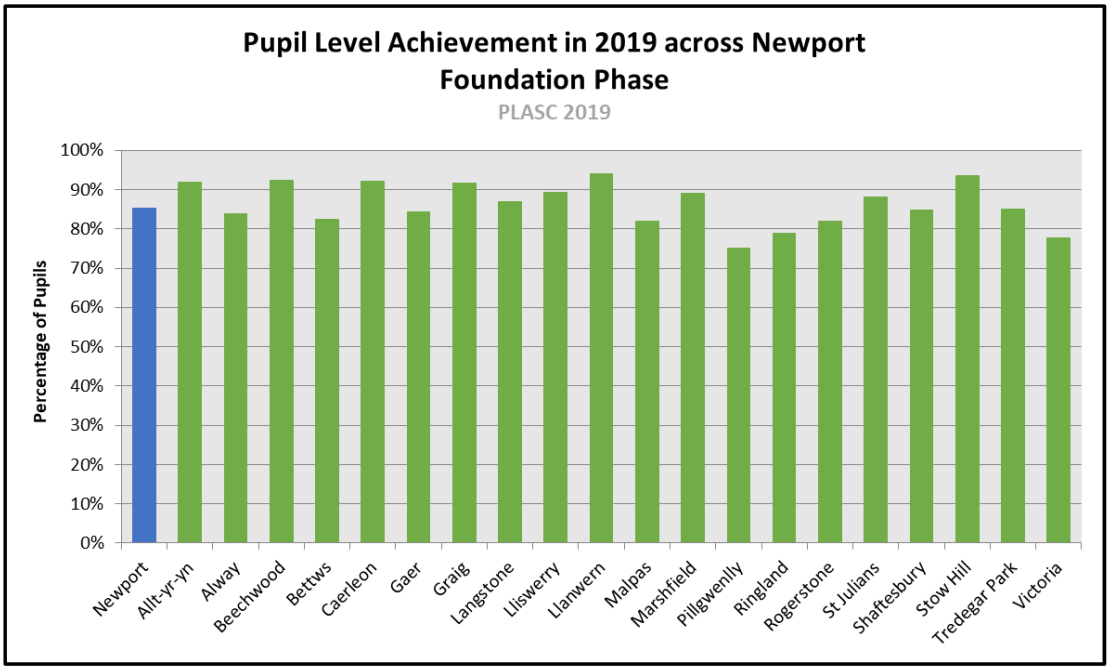

[37] Pupil Level Annual School Census (PLASC) 2019

Key Stage 2 (11 years)

Pupil Level Annual Survey Census (PLASC) 2019[38] – Achieving Key Stage 2 across Newport:

Pupil Level Achievement in 2019 – Key Stage 2			
	Total Pupils	Achieving Expected Level	
		No.	%
Newport	**1,962**	**1,752**	**89.3**
Allt-yr-yn	98	92	93.9
Alway	141	124	87.9
Beechwood	78	70	89.7
Bettws	89	78	87.6
Caerleon	87	85	97.7
Gaer	130	111	85.4
Graig	87	81	93.1
Langstone	46	44	95.7
Lliswerry	187	171	91.4
Llanwern	42	35	83.3
Malpas	91	81	89.0
Marshfield	85	84	98.8
Pillgwenlly	126	99	78.6
Ringland	110	94	85.5
Rogerstone	147	130	88.4
St Julians	109	99	90.8
Shaftesbury	55	54	98.2
Stow Hill	52	46	88.5
Tredegar Park	96	86	89.6
Victoria	106	88	83.0

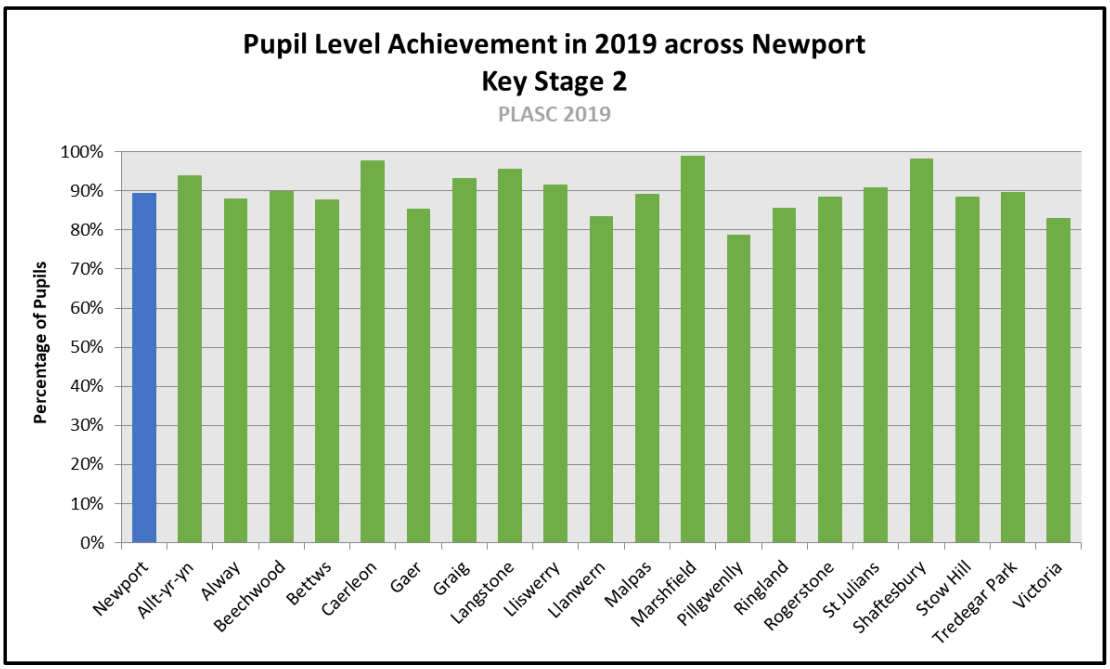

[38] Pupil Level Annual School Census (PLASC) 2019

Key Stage 3 (14 years)

Pupil Level Annual Survey Census (PLASC) 2019[39] – Achieving Key Stage 3 across Newport:

Pupil Level Achievement in 2019 – Key Stage 3			
	Total Pupils	Achieving Expected Level	
		No.	%
Newport	**1,664**	**1,470**	**88.3**
Allt-yr-yn	87	79	90.8
Alway	117	95	81.2
Beechwood	85	80	94.1
Bettws	88	71	80.7
Caerleon	63	63	100.0
Gaer	102	83	81.4
Graig	91	89	97.8
Langstone	40	37	92.5
Lliswerry	147	127	86.4
Llanwern	17	17	100.0
Malpas	90	83	92.2
Marshfield	57	56	98.2
Pillgwenlly	118	95	80.5
Ringland	97	79	81.4
Rogerstone	115	111	96.5
St Julians	97	88	90.7
Shaftesbury	46	40	87.0
Stow Hill	49	45	91.8
Tredegar Park	79	61	77.2
Victoria	79	71	89.9

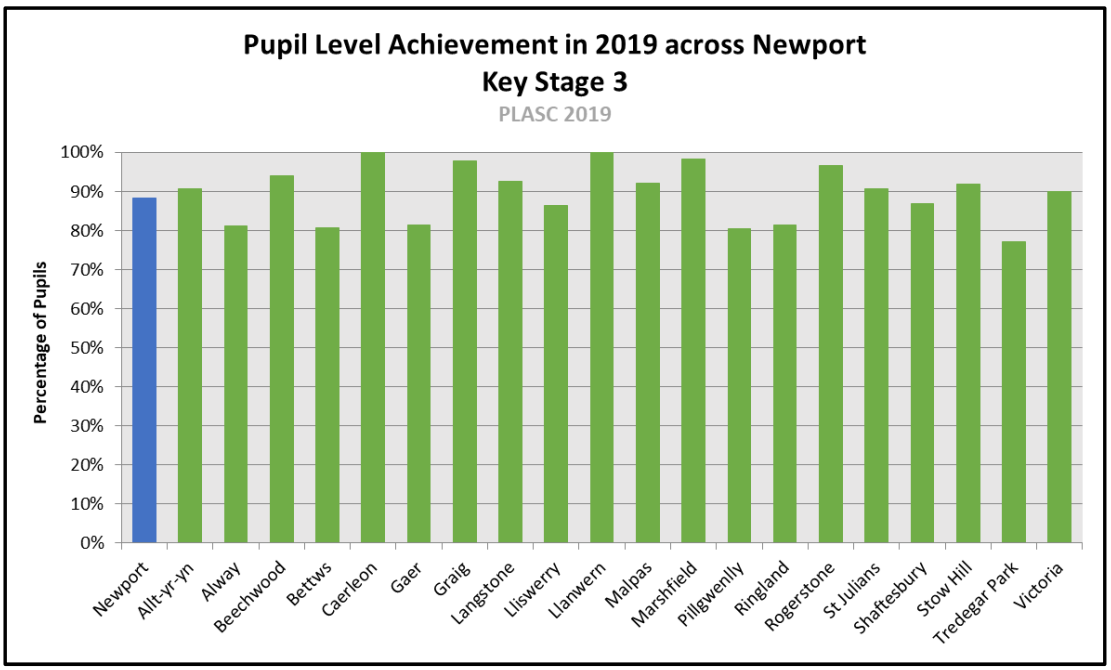

[39] Pupil Level Annual School Census (PLASC) 2019

Key Stage 4 (Level 2 Threshold)

Pupil Level Annual Survey Census (PLASC) 2019[40] – Achieving Key Stage 4 across Newport:

Pupil Level Achievement in 2019 – Key Stage 4			
	Total Pupils	Achieving Expected Level	
		No.	%
Newport	**1,550**	**985**	**63.5**
Allt-yr-yn	71	53	74.6
Alway	93	58	62.4
Beechwood	77	44	57.1
Bettws	77	40	51.9
Caerleon	74	57	77.0
Gaer	93	58	62.4
Graig	73	64	87.7
Langstone	34	27	79.4
Lliswerry	123	72	58.5
Llanwern	20	11	55.0
Malpas	71	43	60.6
Marshfield	61	47	77.0
Pillgwenlly	105	46	43.8
Ringland	102	60	58.8
Rogerstone	121	93	76.9
St Julians	96	61	63.5
Shaftesbury	51	30	58.8
Stow Hill	43	29	67.4
Tredegar Park	72	41	56.9
Victoria	93	51	54.8

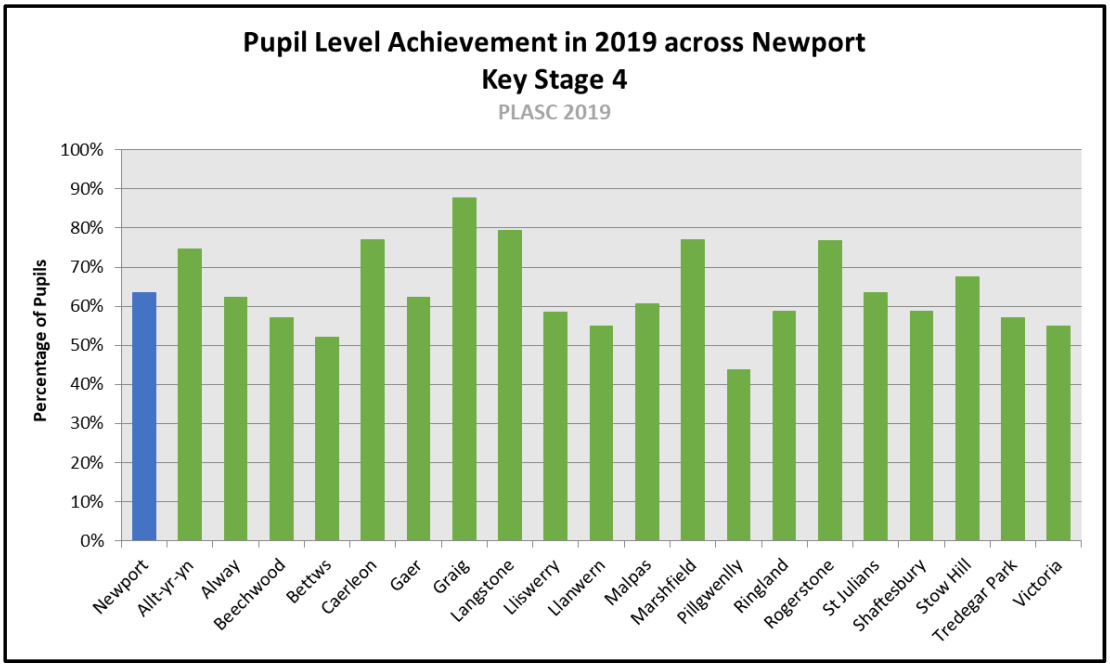

[40] Pupil Level Annual School Census (PLASC) 2019

Not in Education, Employment or Training (NEET)

Careers Wales[41] – NEET Figures:

Percentage of Year 11 school leavers that are NEET	2016	2017	2018	2019	2020	2021
Newport	1.7	1.3	1.1	0.9	1.4	1.3
Wales	2.0	1.6	1.6	1.8	1.7	1.6

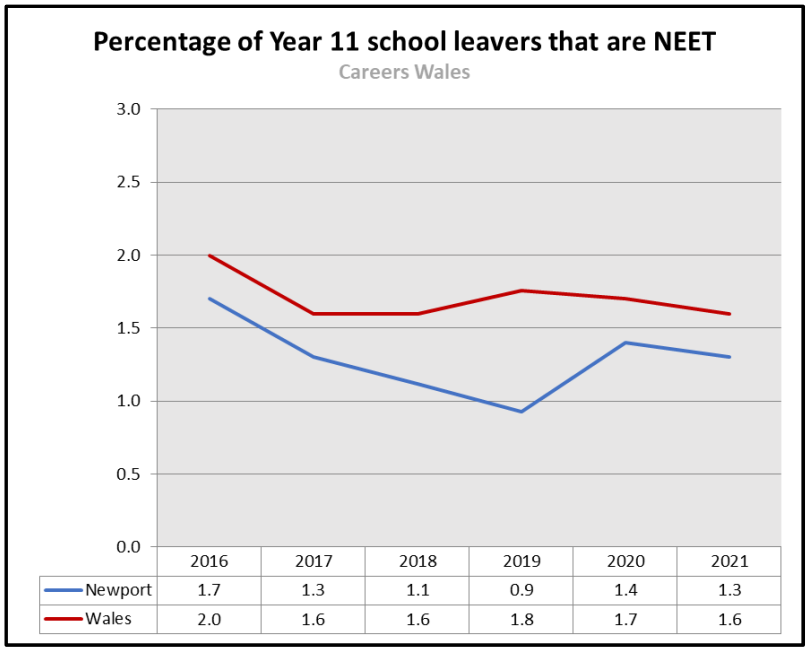

Percentage of Year 13 school leavers that are NEET	2016	2017	2018	2019	2020	2021
Newport	2.4	1.52	1.65	1.77	1.13	1.09
Wales		2.63	2.53	2.54	3.53	2.29

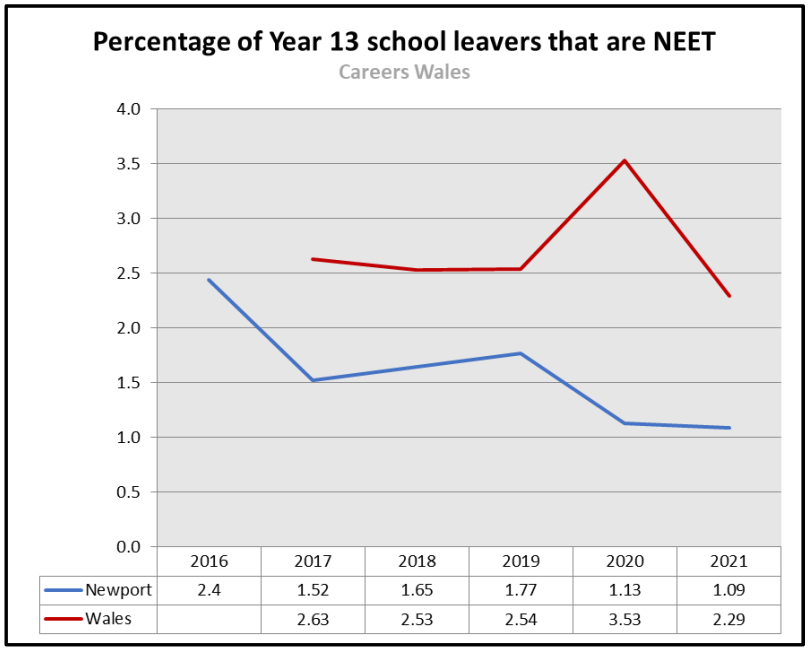

[41] Careers Wales - Pupil Destinations

Section 4: Social well-being

How healthy is our community?

WIMD 2019 – Health Domain

Health Rank 2019[42]	Number of LSOAs	% of LSOAs in most deprived 10% Ranks 1-191	% of LSOAs in most deprived 20% Ranks 1-382	% of LSOAs in most deprived 30% Ranks 1-573	% of LSOAs in most deprived 50% Ranks 1-955
Newport	95	14.7	26.3	34.7	54.7
Wales	1,909	10	20	30	50

The Welsh Index of Multiple Deprivation (WIMD) identified a total of 14 LSOA's within Newport which ranked in the top 10% most deprived areas in Wales (Health Domain).

	WIMD Rank	Health
Pillgwenlly 4	10	19
Pillgwenlly 1	21	37
Tredegar Park 2	39	65
Pillgwenlly 3	88	70
Ringland 5	69	73
Alway 4	111	75
Alway 2	72	85
Victoria 2	161	104
Victoria 4	112	117
Lliswerry 2	171	140
Bettws 5	169	151
Bettws 3	77	158
Malpas 2	79	162
Gaer 5	166	178

Key:

Overall WIMD Rank where Lower Super Output Area is ranked in top 10% most deprived in Wales

Individual WIMD Domain Rank where Lower Super Output Area is ranked in top 10% most deprived in Wales

WIMD Rank Range:	
1 to 191 -	top 10% most deprived
192 to 382 -	top 20% most deprived
383 to 573 -	top 30% most deprived
574 to 955 -	top 50% most deprived
956 to 1,909 -	top 50% least deprived

[42] Welsh Index of Multiple Deprivation 2019

Life Expectancy

InfoBaseCymru, Data Cymru[43] – Life Expectancy:

Life Expectancy of Males

	2012-14	2013-14	2014-16	2015-17	2016-18	2017-19
Newport	78.1	78.1	78.2	77.8	77.6	77.9
Wales	78.4	78.4	78.4	78.3	78.3	78.5

Life Expectancy of Females

	2012-14	2013-14	2014-16	2015-17	2016-18	2017-19
Newport	82.4	82.3	81.9	81.8	81.9	82.3
Wales	82.3	82.3	82.3	82.3	82.3	82.3

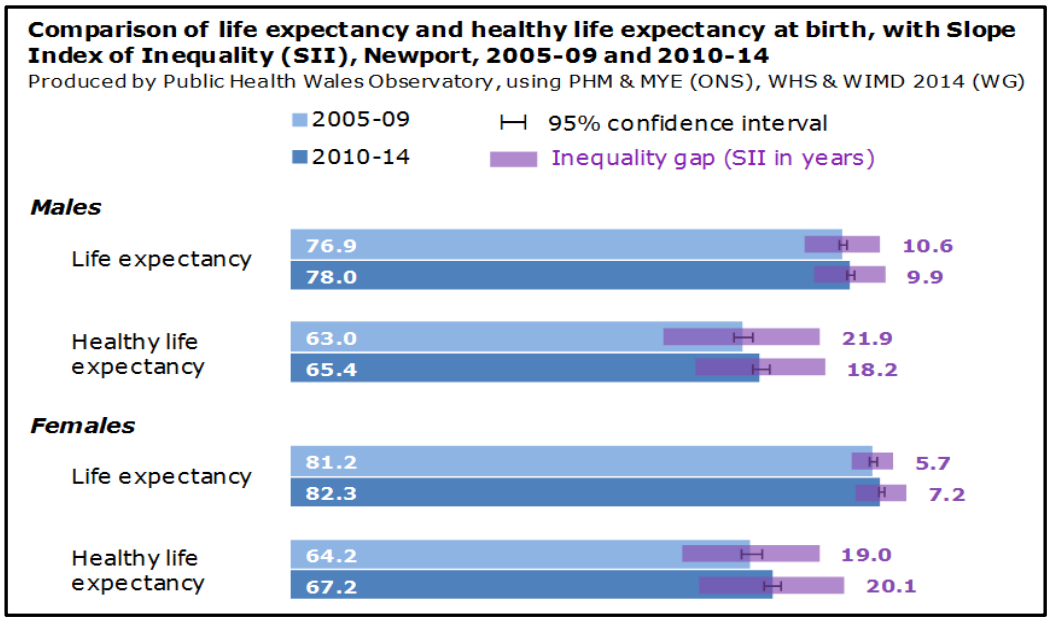

The gap in years in life expectancy at birth of Males in Wales has decreased slightly from 8.9 years in 2005-09 to 8.8 years in 2010-14.

The gap in years in life expectancy at birth of Females in Wales has increased from 6.9 years in 2005-09 to 7.2 years in 2010-14.

Healthy Life Expectancy

The gap in years in healthy life expectancy of Males in Wales has decreased from 19.0 years in 2005-09 to 18.7 years in 2010-14.

The gap in years in healthy life expectancy of Females in Wales has increased from 18.0 years in 2005-09 to 18.2 years in 2010-14.

[43] Life expectancy, InfoBaseCymru, Data Cymru

Health Status

Office for National Statistics (Census 2011)[44] – Limiting Long Term Illness across Newport:

Limiting Long Term Illness: Day-to-Day Activities							
	All Residents	Limited a Lot		Limited a Little		Not Limited	
	No.	No.	%	No.	%	No.	%
Newport	**145,736**	**15,515**	**10.6**	**14,801**	**10.2**	**115,420**	**79.2**
Wales	**3,063,456**	**364,318**	**11.9**	**331,537**	**10.8**	**2,367,601**	**77.3**
Allt-yr-yn	8,782	920	10.5	945	10.8	6,917	78.8
Alway	8,331	904	10.9	799	9.6	6,628	79.6
Beechwood	7,576	920	12.1	820	10.8	5,836	77.0
Bettws	7,606	1,100	14.5	875	11.5	5,631	74.0
Caerleon	8,061	769	9.5	831	10.3	6,461	80.2
Gaer	8,721	1,212	13.9	1,000	11.5	6,509	74.6
Graig	6,159	413	6.7	510	8.3	5,236	85.0
Langstone	4,425	354	8.0	421	9.5	3,650	82.5
Lliswerry	12,353	1,131	9.2	1,092	8.8	10,130	82.0
Llanwern	2,961	321	10.8	306	10.3	2,334	78.8
Malpas	7,997	843	10.5	976	12.2	6,178	77.3
Marshfield	6,270	407	6.5	494	7.9	5,369	85.6
Pillgwenlly	7,318	891	12.2	626	8.6	5,801	79.3
Ringland	8,550	1,344	15.7	1,093	12.8	6,113	71.5
Rogerstone	10,158	940	9.3	1,031	10.1	8,187	80.6
St Julians	8,675	805	9.3	881	10.2	6,989	80.6
Shaftesbury	5,135	540	10.5	518	10.1	4,077	79.4
Stow Hill	4,773	479	10.0	466	9.8	3,828	80.2
Tredegar Park	4,421	521	11.8	385	8.7	3,515	79.5
Victoria	7,464	701	9.4	732	9.8	6,031	80.8

[44] 2011 Census, Office for National Statistics (ONS)

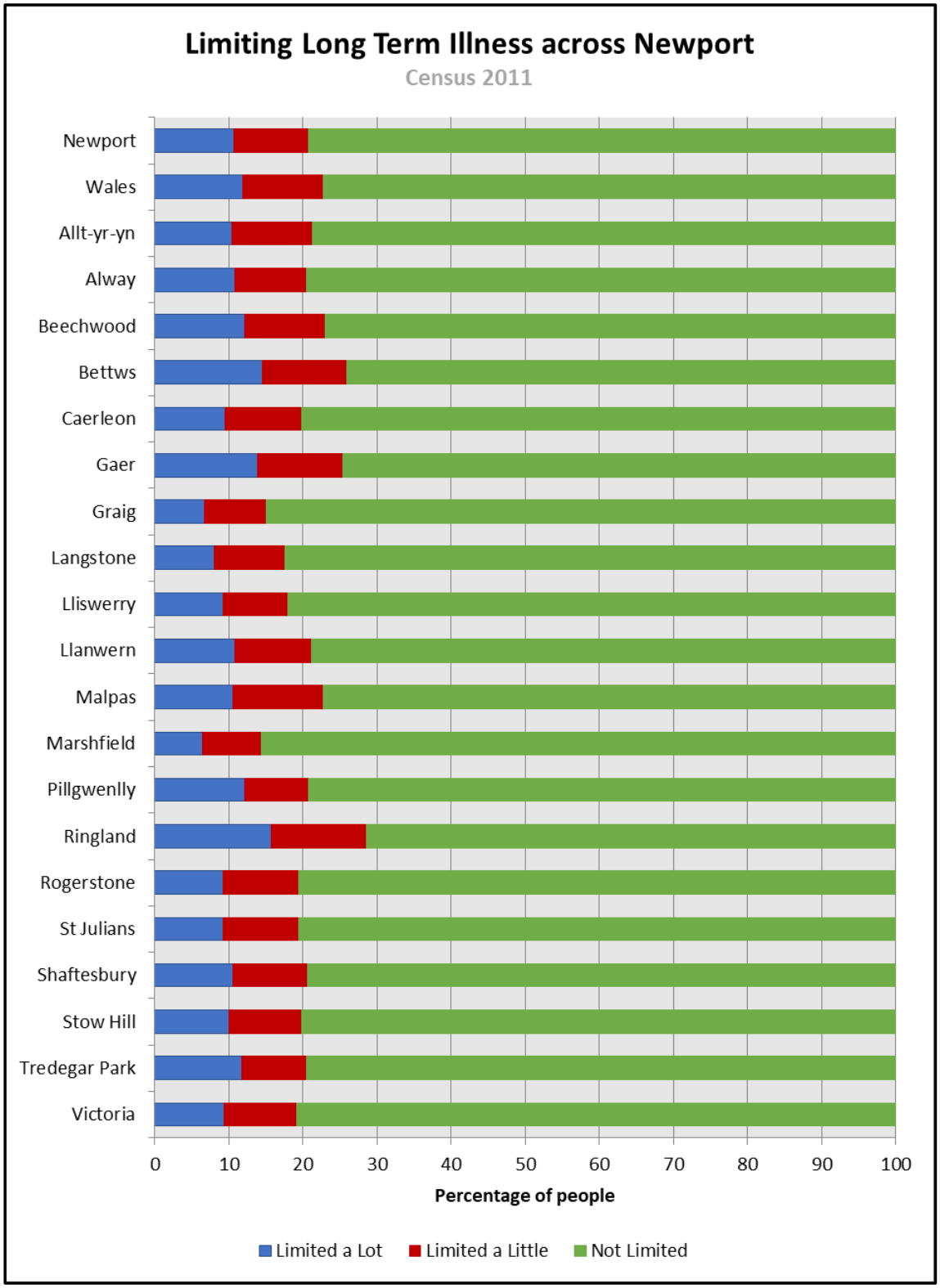
Limiting Long Term Illness across Newport
Census 2011
Newport
Wales
Allt-yr-yn
Alway
Beechwood
Bettws
Caerleon
Gaer
Graig
Langstone
Lliswerry
Llanwern
Malpas
Marshfield
Pillgwenlly
Ringland
Rogerstone
St Julians
Shaftesbury
Stow Hill
Tredegar Park
Victoria
0
10
20
30
40
50
60
70
80
90
100
Percentage of people
Limited a Lot
Limited a Little
Not Limited

Office for National Statistics (Census 2011)[45] – General Health across Newport:

General Health	Very Good Health		Good Health		Fair Health		Bad Health		Very Bad Health	
	No.	%	No.	%	No.	%	No.	%	No.	%
Newport	**66,667**	**45.7**	**47,811**	**32.8**	**20,538**	**14.1**	**8,161**	**5.6**	**2,559**	**1.8**
Wales	**1,428,697**	**46.6**	**953,363**	**31.1**	**447,789**	**14.6**	**178,222**	**5.8**	**55,385**	**1.8**
Allt-yr-yn	4,133	47.1	2,835	32.3	1,239	14.1	433	4.9	142	1.6
Alway	3,747	45.0	2,768	33.2	1,184	14.2	476	5.7	156	1.9
Beechwood	3,285	43.4	2,518	33.2	1,152	15.2	501	6.6	120	1.6
Bettws	2,901	38.1	2,602	34.2	1,297	17.1	611	8.0	195	2.6
Caerleon	3,867	48.0	2,593	32.2	1,125	14.0	358	4.4	118	1.5
Gaer	3,671	42.1	2,793	32.0	1,453	16.7	627	7.2	177	2.0
Graig	3,376	54.8	1,903	30.9	608	9.9	213	3.5	59	1.0
Langstone	2,290	51.8	1,402	31.7	533	12.0	143	3.2	57	1.3
Lliswerry	5,730	46.4	4,219	34.2	1,640	13.3	598	4.8	166	1.3
Llanwern	1,325	44.7	982	33.2	437	14.8	177	6.0	40	1.4
Malpas	3,476	43.5	2,775	34.7	1,205	15.1	427	5.3	114	1.4
Marshfield	3,422	54.6	1,949	31.1	628	10.0	196	3.1	75	1.2
Pillgwenlly	3,170	43.3	2,365	32.3	1,065	14.6	523	7.1	195	2.7
Ringland	3,330	38.9	2,681	31.4	1,555	18.2	735	8.6	249	2.9
Rogerstone	5,101	50.2	3,217	31.7	1,266	12.5	436	4.3	138	1.4
St Julians	4,056	46.8	2,890	33.3	1,167	13.5	450	5.2	112	1.3
Shaftesbury	2,194	42.7	1,802	35.1	748	14.6	295	5.7	96	1.9
Stow Hill	2,197	46.0	1,558	32.6	639	13.4	265	5.6	114	2.4
Tredegar Park	2,073	46.9	1,385	31.3	564	12.8	295	6.7	104	2.4
Victoria	3,323	44.5	2,574	34.5	1,033	13.8	402	5.4	132	1.8

[45] 2011 Census, Office for National Statistics (ONS)

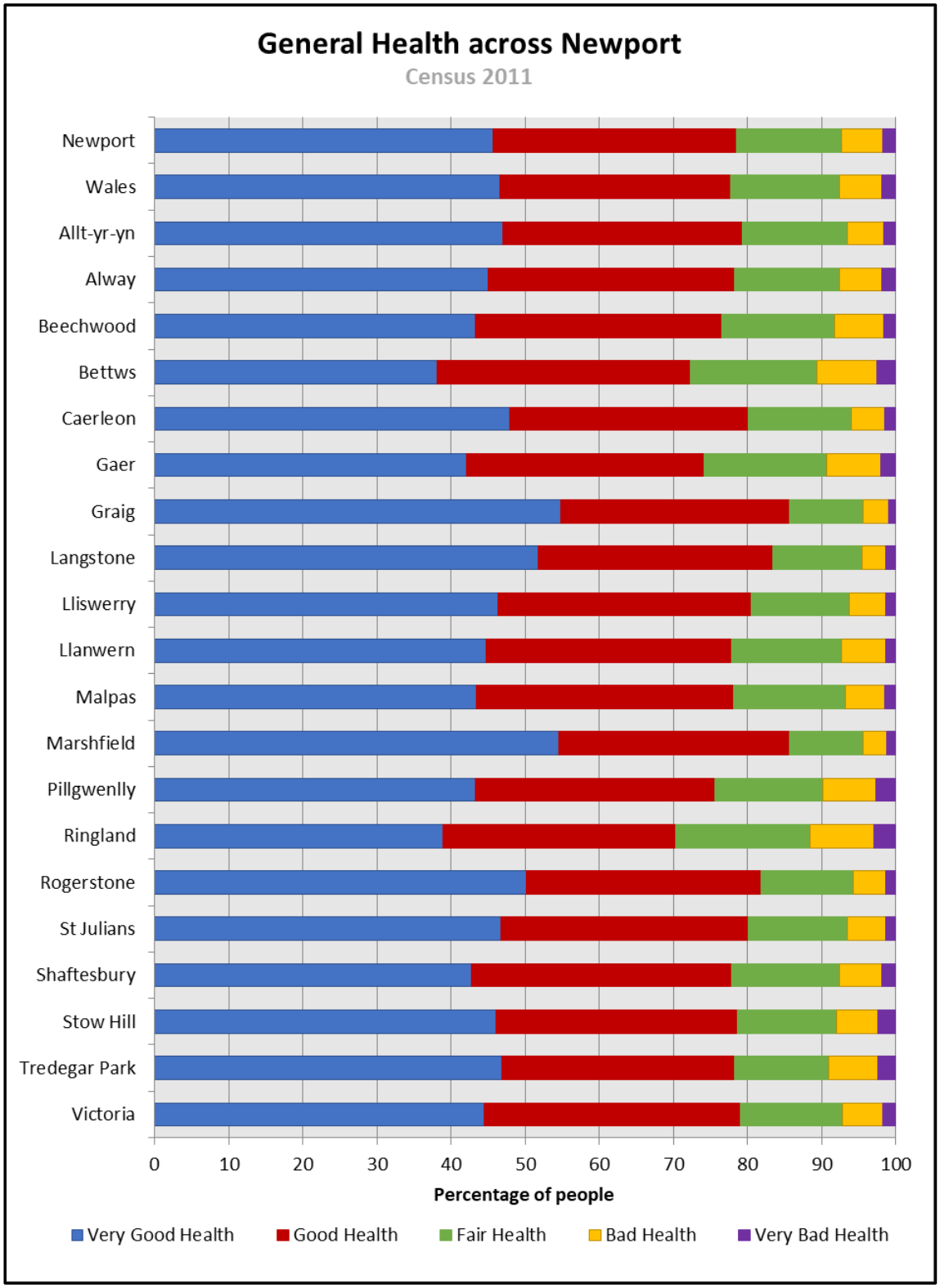
General Health across Newport
Census 2011
Newport
Wales
Allt-yr-yn
Alway
Beechwood
Bettws
Caerleon
Gaer
Graig
Langstone
Lliswerry
Llanwern
Malpas
Marshfield
Pillgwenlly
Ringland
Rogerstone
St Julians
Shaftesbury
Stow Hill
Tredegar Park
Victoria
0
10
20
30
40
50
60
70
80
90
100
Percentage of people
Very Good Health
Good Health
Fair Health
Bad Health
Very Bad Health

Office for National Statistics (Census 2011)[46] – Unpaid Care across Newport:

All people who provide unpaid care	No unpaid care		1-19 hours unpaid care a week		20-49 hours unpaid care a week		50 or more hours unpaid care a week	
	No.		No.	%	No.	%	No.	%
Newport	**129,132**	**88.6**	**9,548**	**6.6**	**2,549**	**1.7**	**4,507**	**3.1**
Wales	**2,693,226**	**87.9**	**212,436**	**6.9**	**54,046**	**1.8**	**103,748**	**3.4**
Allt-yr-yn	7,687	87.5	702	8.0	135	1.5	258	2.9
Alway	7,399	88.8	482	5.8	155	1.9	295	3.5
Beechwood	6,657	87.9	502	6.6	144	1.9	273	3.6
Bettws	6,758	88.9	368	4.8	164	2.2	316	4.2
Caerleon	7,017	87.0	727	9.0	119	1.5	198	2.5
Gaer	7,703	88.3	529	6.1	176	2.0	313	3.6
Graig	5,419	88.0	507	8.2	83	1.3	150	2.4
Langstone	3,819	86.3	436	9.9	55	1.2	115	2.6
Lliswerry	11,138	90.2	659	5.3	192	1.6	364	2.9
Llanwern	2,622	88.6	187	6.3	58	2.0	94	3.2
Malpas	6,882	86.1	665	8.3	169	2.1	281	3.5
Marshfield	5,615	89.6	441	7.0	86	1.4	128	2.0
Pillgwenlly	6,734	92.0	294	4.0	105	1.4	185	2.5
Ringland	7,519	87.9	459	5.4	176	2.1	396	4.6
Rogerstone	8,858	87.2	826	8.1	168	1.7	306	3.0
St Julians	7,655	88.2	598	6.9	158	1.8	264	3.0
Shaftesbury	4,598	89.5	296	5.8	99	1.9	142	2.8
Stow Hill	4,339	90.9	276	5.8	70	1.5	88	1.8
Tredegar Park	3,961	89.6	219	5.0	98	2.2	143	3.2
Victoria	6,752	90.5	375	5.0	139	1.9	198	2.7

[46] 2011 Census, Office for National Statistics (ONS)

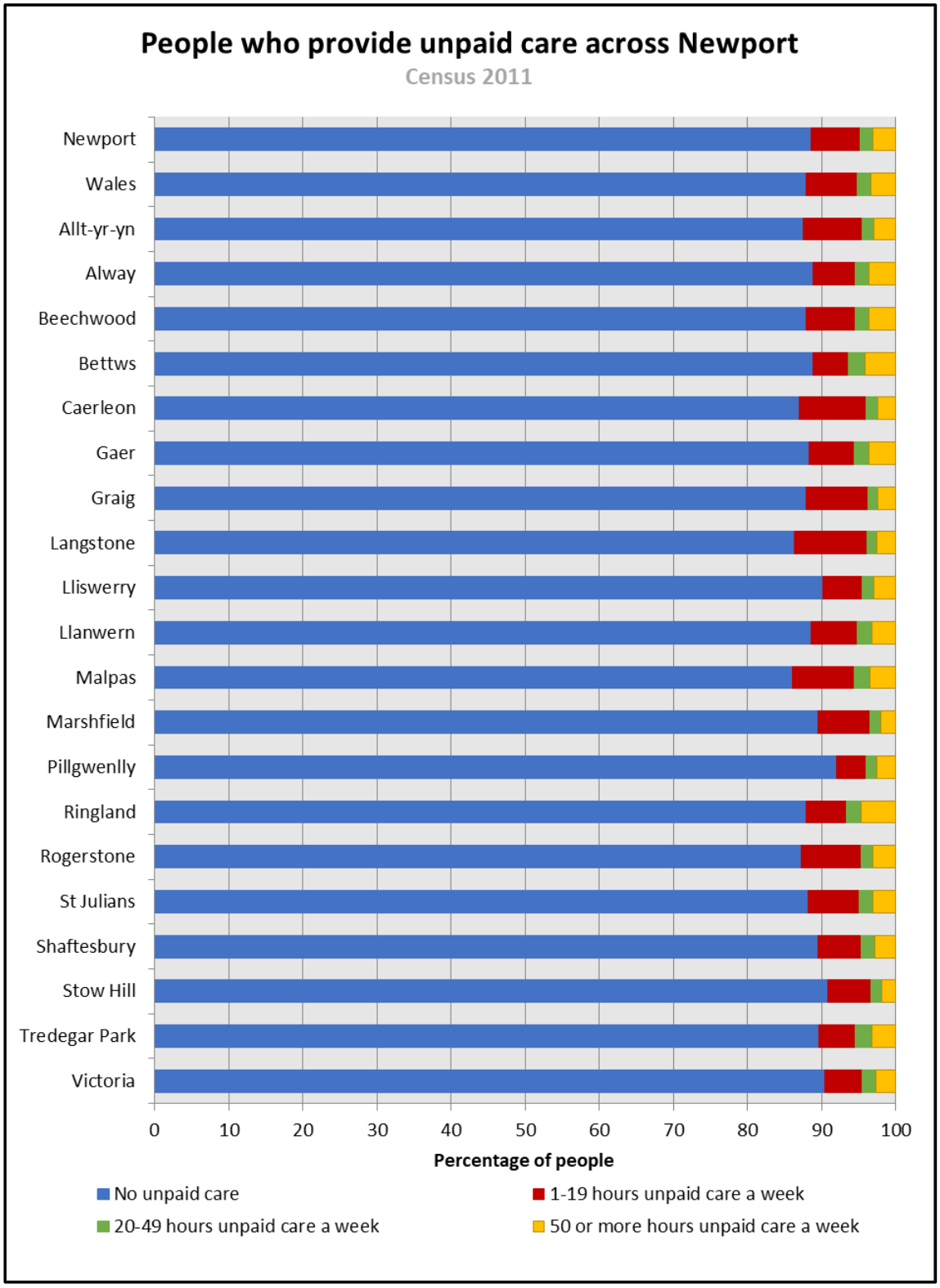
People who provide unpaid care across Newport
Census 2011
Newport
Wales
Allt-yr-yn
Alway
Beechwood
Bettws
Caerleon
Gaer
Graig
Langstone
Lliswerry
Llanwern
Malpas
Marshfield
Pillgwenlly
Ringland
Rogerstone
St Julians
Shaftesbury
Stow Hill
Tredegar Park
Victoria
0
10
20
30
40
50
60
70
80
90
100
Percentage of people
No unpaid care
1-19 hours unpaid care a week
20-49 hours unpaid care a week
50 or more hours unpaid care a week

Cardiovascular Disease

NHS Wales Informatics Service[47] – Cardiovascular disease mortality rate across Newport:

Cardiovascular disease mortality rate per 100,000 population (age standardised)	2006-08	2007-09	2008-10	2009-11	2010-12	2011-13	2012-14	2013-15
Newport	**395.7**	**392.7**	**384.7**	**358.2**	**339.8**	**313.9**	**312.0**	**304.1**
Wales	**407.7**	**391.4**	**374.4**	**345.9**	**326.3**	**309.4**	**300.6**	**293.7**
Allt-yr-yn	400.8	382.6	365.2	312.7	274.4	260.1	308.4	283.6
Alway	363.7	365.4	352.1	347.9	357.7	377.8	348.3	343.0
Beechwood	434.8	394.5	376.4	345.8	362.1	306.1	278.0	238.2
Bettws	514.3	583.6	459.4	427.4	393.7	434.9	437.6	435.0
Caerleon	368.2	351.7	323.0	318.6	301.8	345.0	335.3	327.1
Gaer	417.1	374.8	348.7	310.0	342.4	356.7	346.7	318.9
Graig	242.9	269.9	257.2	277.3	242.9	241.5	209.6	259.9
Langstone	274.8	275.6	231.0	173.4	222.0	255.8	250.5	227.3
Lliswerry	394.0	388.4	373.7	408.4	377.4	369.2	306.7	342.6
Llanwern	435.4	434.4	597.4	436.0	354.2	168.1	224.5	202.8
Malpas	366.7	360.5	346.6	329.0	297.5	238.1	253.2	288.2
Marshfield	391.8	405.3	488.6	400.9	410.6	329.7	294.8	235.1
Pillgwenlly	478.4	588.0	677.1	676.4	663.5	537.3	539.6	475.3
Ringland	468.7	456.3	425.4	440.6	440.1	411.0	399.6	372.6
Rogerstone	341.7	385.2	424.1	367.1	310.6	250.3	276.6	281.3
St Julians	327.4	336.2	330.7	300.8	244.1	185.7	184.2	212.3
Shaftesbury	352.5	334.8	382.1	431.7	367.3	250.4	200.2	228.9
Stow Hill	505.0	471.4	442.6	362.8	327.7	367.9	391.8	292.7
Tredegar Park	408.9	362.6	413.1	303.3	292.7	266.3	373.1	400.5
Victoria	568.6	483.8	466.1	415.1	437.7	434.1	411.4	387.1

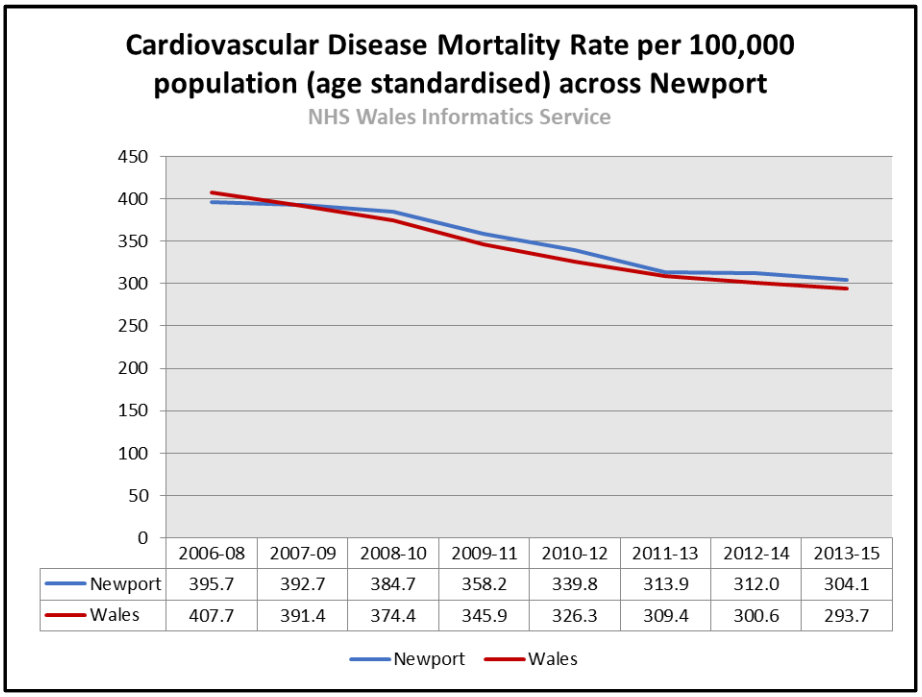

[47] NHS Wales Informatics Service

Digital Health and Care Wales[48] – Deaths due to cardiovascular disease:

Death rates due to cardiovascular diseases per 100,000 people (age standardised)						
	2015	2016	2017	2018	2019	2020
Newport	301.5	288.7	290.2	280.2	268.6	292.5
Wales	289.2	273.3	261.7	262.2	248.3	252.0

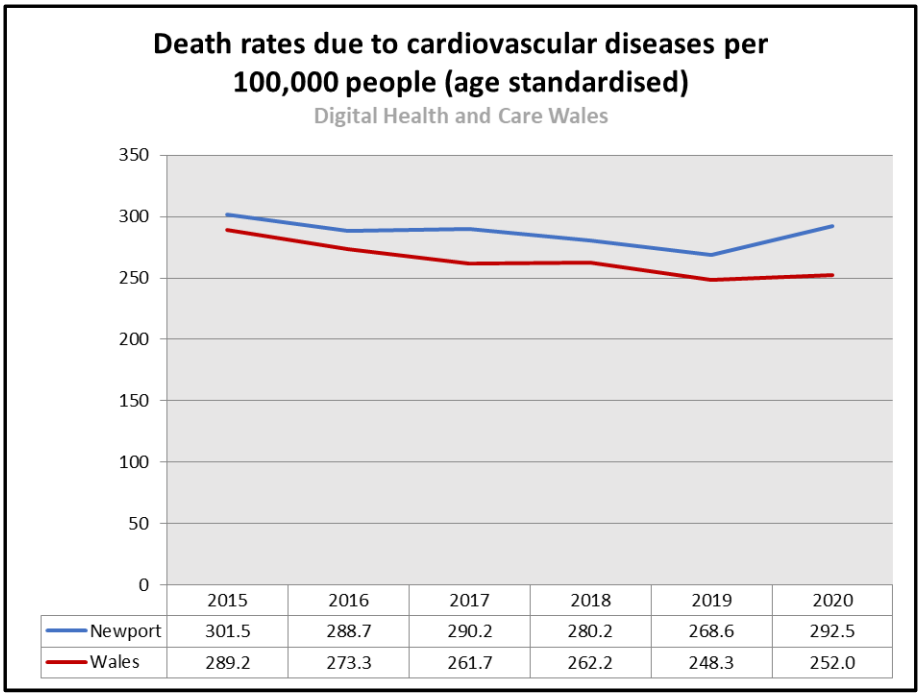

[48] Digital Health and Care Wales - Health Map Wales

Cancer

NHS Wales Informatics Service[49] – Cancer mortality rate across Newport:

Cancer mortality rate per 100,000 population (age standardised)	2006-08	2007-09	2008-10	2009-11	2010-12	2011-13	2012-14	2013-15
Newport	**323.6**	**327.2**	**311.6**	**306.8**	**304.6**	**306.0**	**310.4**	**306.5**
Wales	**308.7**	**304.5**	**297.0**	**292.5**	**290.1**	**288.9**	**288.1**	**284.5**
Allt-yr-yn	287.8	294.0	310.0	289.8	270.4	270.8	304.7	309.3
Alway	320.7	320.6	337.9	310.3	316.1	322.7	349.6	318.3
Beechwood	350.1	370.1	336.7	317.5	296.9	286.7	299.1	293.8
Bettws	409.8	459.7	392.2	334.1	310.9	363.6	302.4	291.5
Caerleon	291.8	304.8	312.5	292.4	309.7	278.8	278.7	263.1
Gaer	348.8	325.5	326.3	301.6	326.7	304.2	329.2	295.5
Graig	245.7	217.2	243.8	306.6	288.8	302.5	198.9	273.4
Langstone	166.9	168.7	177.9	137.8	237.6	258.6	275.7	220.5
Lliswerry	290.4	319.8	276.1	333.5	308.1	335.7	342.1	349.2
Llanwern	372.1	444.6	444.3	397.3	333.8	366.8	303.2	315.7
Malpas	277.8	268.2	267.9	252.2	234.8	235.4	267.0	264.6
Marshfield	384.6	406.4	343.7	328.3	254.1	312.3	395.7	427.9
Pillgwenlly	492.8	533.4	466.4	521.6	495.7	476.7	421.2	389.2
Ringland	364.0	365.8	368.3	346.6	380.9	338.7	376.3	401.1
Rogerstone	276.4	254.6	242.6	247.0	237.0	236.7	252.7	258.9
St Julians	272.7	301.8	264.5	294.7	287.1	299.3	286.9	282.7
Shaftesbury	375.1	364.6	315.5	333.9	378.1	373.0	423.9	406.0
Stow Hill	405.2	362.5	257.6	246.9	292.5	404.8	393.2	364.4
Tredegar Park	415.3	415.9	455.5	459.9	424.2	336.9	259.9	214.2
Victoria	441.0	430.8	376.9	324.9	311.5	359.9	399.2	402.1

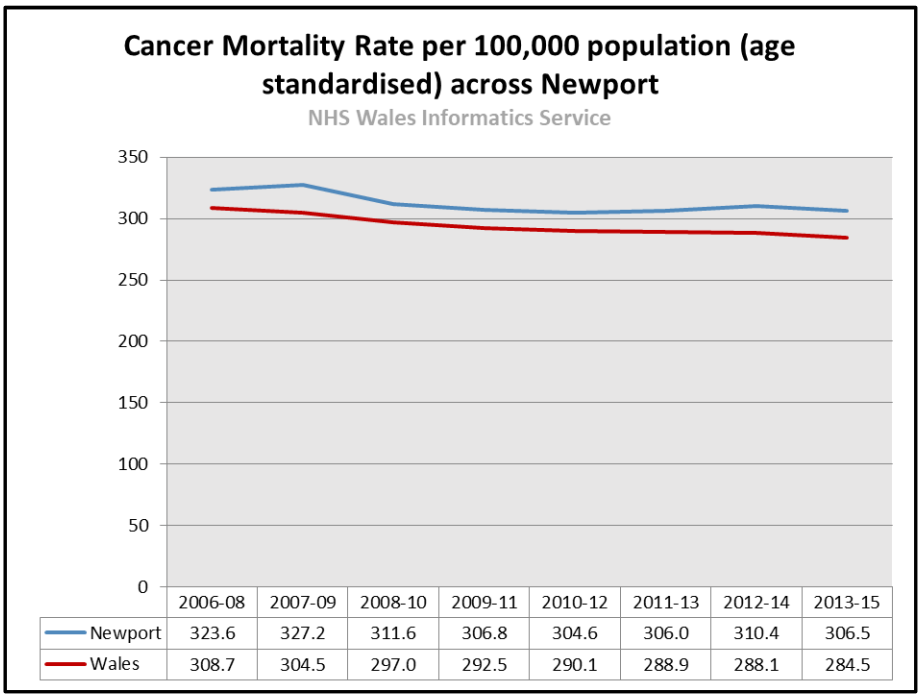

[49] NHS Wales Informatics Service

Digital Health and Care Wales[50] – Deaths due to cancer:

Death rates due to cancer per 100,000 people (age standardised)	2015	2016	2017	2018	2019	2020
Newport	295.8	306.6	289.2	277.5	281.4	308.8
Wales	278.4	279.2	278.3	278.3	277.0	271.1

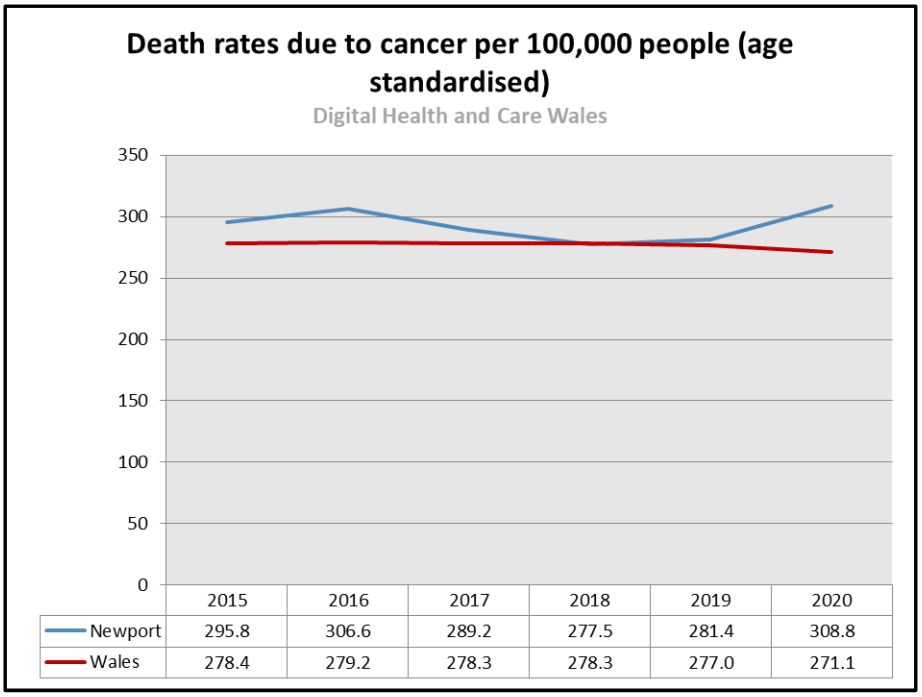

[50] Digital Health and Care Wales - Health Map Wales

Respiratory Disease

NHS Wales Informatics Service[51] – Respiratory Hospital Admissions across Newport:

Respiratory hospital admissions per 100,000 population (age standardised)	2006-08	2007-09	2008-10	2009-11	2010-12	2011-13	2012-14	2013-15
Newport	**1,381.6**	**1,399.6**	**1,506.1**	**1,525.8**	**1,515.7**	**1,534.6**	**1,607.8**	**1,771.4**
Wales	**1,464.8**	**1,464.8**	**1,464.8**	**1,464.8**	**1,464.8**	**1,464.8**	**1,464.8**	**1,464.8**
Allt-yr-yn	1,334.0	1,340.5	1,337.8	1,322.0	1,278.2	1,218.1	1,293.1	1,440.7
Alway	1,234.0	1,251.0	1,378.2	1,630.5	1,612.1	1,713.0	1,672.4	1,896.1
Beechwood	1,487.8	1,443.8	1,502.3	1,536.6	1,552.2	1,585.0	1,551.8	1,558.9
Bettws	1,979.1	1,955.6	2,186.6	2,178.8	2,116.6	1,935.0	1,905.6	2,077.2
Caerleon	1,056.2	1,032.3	1,142.8	1,077.9	1,113.4	1,036.0	1,097.4	1,208.1
Gaer	1,617.0	1,756.2	1,878.2	1,795.7	1,751.8	1,655.6	1,632.7	1,686.8
Graig	1,068.1	980.0	918.5	993.0	1,010.6	1,211.0	1,246.0	1,351.4
Langstone	1,154.0	975.3	1,045.1	1,092.7	1,284.5	1,248.8	1,327.9	1,257.1
Lliswerry	1,386.1	1,493.9	1,637.1	1,716.2	1,725.2	1,692.0	1,806.9	1,888.0
Llanwern	1,130.5	895.2	1,163.5	1,331.8	1,428.0	1,169.4	1,109.2	1,225.8
Malpas	1,131.0	1,174.0	1,245.4	1,206.5	1,146.7	1,180.4	1,345.6	1,616.5
Marshfield	1,253.5	1,211.8	1,232.2	1,153.5	1,057.9	1,094.8	1,175.9	1,269.3
Pillgwenlly	2,321.8	2,766.2	2,956.3	2,880.7	2,657.7	2,944.7	3,142.2	3,524.1
Ringland	1,577.8	1,370.4	1,554.2	1,721.0	1,913.2	1,850.8	1,937.6	2,197.6
Rogerstone	1,010.3	1,057.6	1,185.0	1,185.3	1,201.7	1,128.2	1,230.5	1,351.7
St Julians	1,140.4	1,229.5	1,199.9	1,229.2	1,155.1	1,297.1	1,436.5	1,692.6
Shaftesbury	1,400.5	1,418.3	1,670.4	1,660.2	1,617.9	1,653.6	1,749.5	1,902.5
Stow Hill	1,626.8	1,852.3	1,928.8	1,987.2	2,029.7	2,309.1	2,276.7	2,355.1
Tredegar Park	1,765.1	1,728.9	1,712.0	1,624.9	1,606.6	2,079.5	2,317.1	2,629.5
Victoria	1,506.0	1,449.3	1,719.9	1,684.0	1,813.8	1,860.9	2,145.0	2,532.6

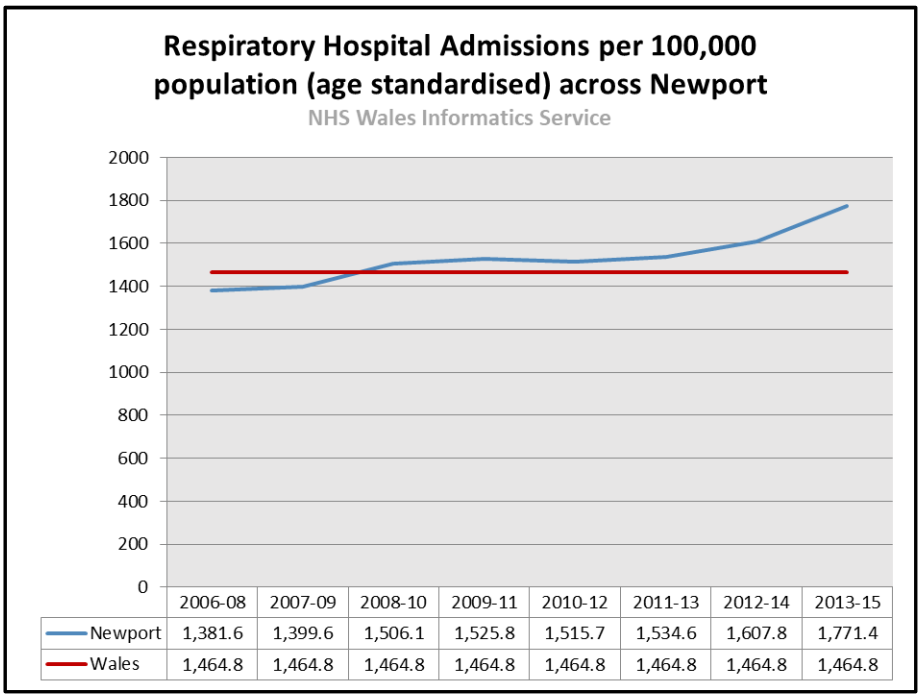

[51] NHS Wales Informatics Service

Digital Health and Care Wales[52] – Hospital emergency admission due to respiratory disease:

Hospital admission rates due to respiratory diseases per 100,000 people (age standardised)	2015-16	2016-17	2017-18	2018-19	2019-20	2020-21
Newport	2,027.2	1,939.1	1,744.0	1,999.3	2,125.4	783.1
Wales	1,722.2	1,775.2	1,768.0	1,814.7	1,832.2	720.8

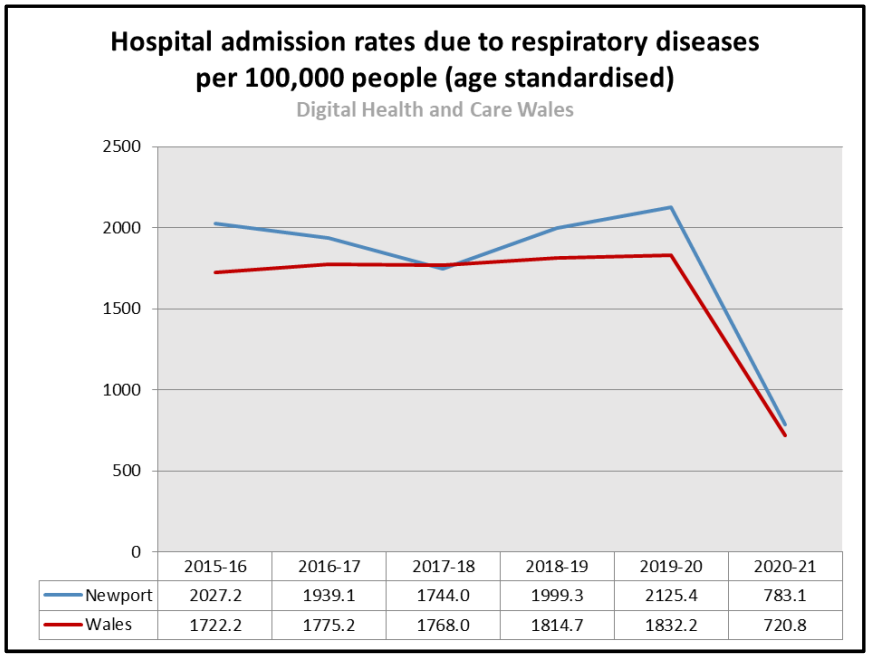

Loneliness

National Survey for Wales[53] – People who are lonely:

Percentage of people who are lonely	2016-17	2017-18	2019-20
Newport	18.08	16.73	13.73
Wales	17.27	16.25	15.45

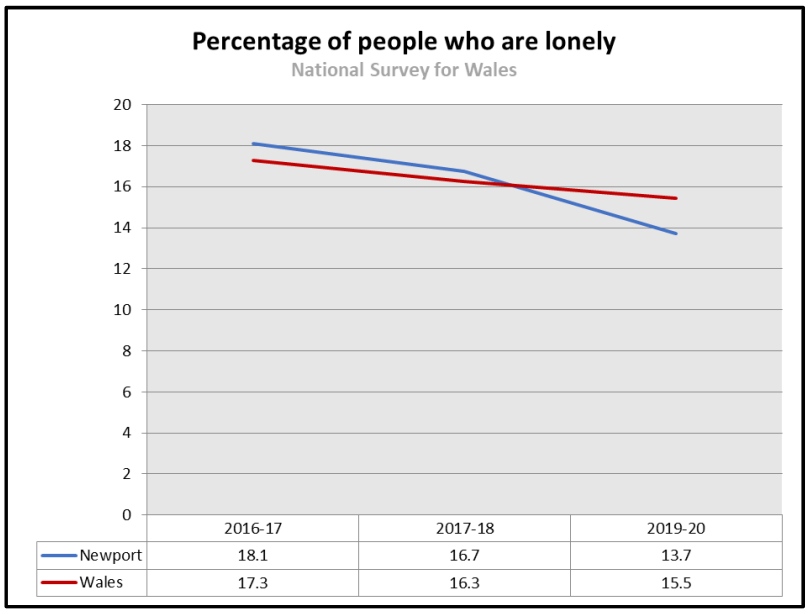

[52] Digital Health and Care Wales - Health Map Wales
[53] National Survey for Wales

What lifestyle choices are people making?

Alcohol

National Survey for Wales[54] – Consuming 14 units or more of alcohol per week:

Percentage of adults who reported consuming 14 units or more of alcohol per week	2016-17	2017-18	2018-19
Newport	13.81	14.68	13.99
Wales	20.07	18.20	18.61

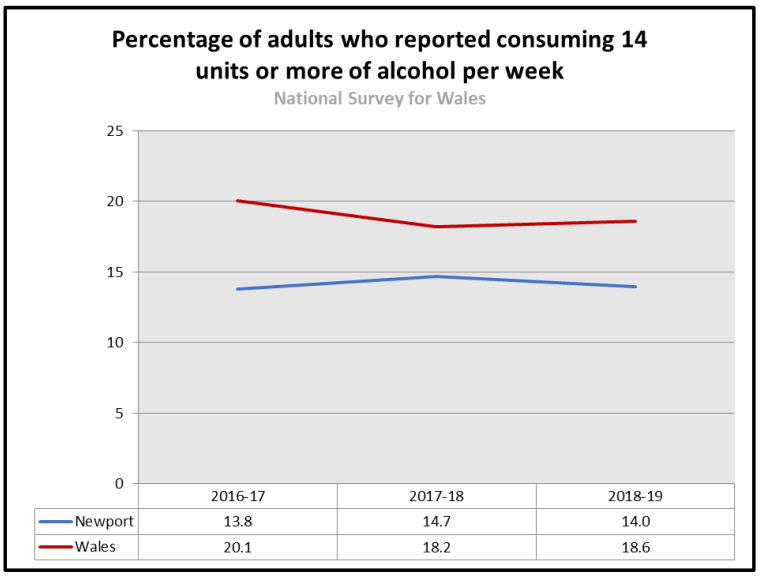

Digital Health and Care Wales[55] – Alcohol specific hospital admissions:

Alcohol specific hospital admissions per 100,000 people (age standardised)	2015-16	2016-17	2017-18	2018-19	2019-20	2020-21
Newport	620.8	593.6	506.8	677.9	591.5	476.4
Wales	501.7	510.9	478.4	512.5	489.6	423.4

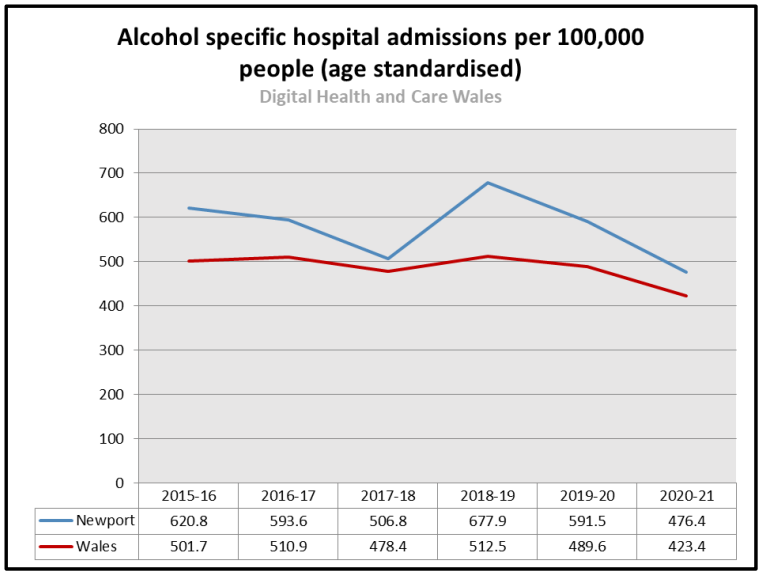

[54] National Survey for Wales
[55] Digital Health and Care Wales - Health Map Wales

NHS Wales Informatics Service[56] – Alcohol Specific Hospital Admissions across Newport:

Alcohol specific hospital admissions per 100,000 population (age standardised)	2006-08	2007-09	2008-10	2009-11	2010-12	2011-13	2012-14	2013-15
Newport	**363.3**	**394.0**	**423.9**	**440.1**	**439.4**	**437.2**	**443.7**	**443.4**
Wales	**339.8**	**338.3**	**339.6**	**342.2**	**342.8**	**344.8**	**342.5**	**339.6**
Allt-yr-yn	263.3	295.2	324.2	355.2	413.7	481.3	484.4	468.5
Alway	410.7	422.3	491.1	469.0	455.8	382.5	426.5	398.2
Beechwood	314.1	339.2	420.2	417.4	421.0	402.8	417.5	433.1
Bettws	521.3	518.6	567.4	682.9	709.5	700.6	620.3	602.8
Caerleon	223.8	233.2	235.9	259.8	291.7	293.4	306.5	295.1
Gaer	419.3	430.8	429.2	486.2	493.6	485.2	430.0	415.2
Graig	164.7	191.3	215.1	254.8	248.4	277.5	268.1	299.4
Langstone	98.9	103.3	91.9	124.2	125.3	141.1	124.2	161.0
Lliswerry	290.0	350.0	410.1	447.8	418.4	375.7	408.3	401.3
Llanwern	182.1	198.0	241.8	270.6	267.8	316.9	244.0	207.1
Malpas	287.6	337.3	362.7	383.0	386.8	403.8	422.3	388.7
Marshfield	129.2	138.7	125.3	117.0	129.2	130.6	168.6	167.0
Pillgwenlly	888.4	1147.8	1267.9	1346.8	1273.7	1241.8	1307.0	1216.6
Ringland	551.4	545.1	552.1	518.3	503.0	495.4	519.3	539.2
Rogerstone	231.7	251.1	236.4	226.8	203.2	206.3	245.5	261.4
St Julians	293.7	317.1	312.2	370.0	387.8	439.2	422.5	416.9
Shaftesbury	407.8	397.1	396.5	410.6	410.9	409.7	390.0	404.0
Stow Hill	694.4	730.4	790.0	783.3	766.9	831.2	874.5	898.5
Tredegar Park	540.1	560.5	575.4	476.0	440.6	390.4	349.9	385.7
Victoria	619.3	676.5	726.9	695.7	683.2	676.3	712.4	797.7

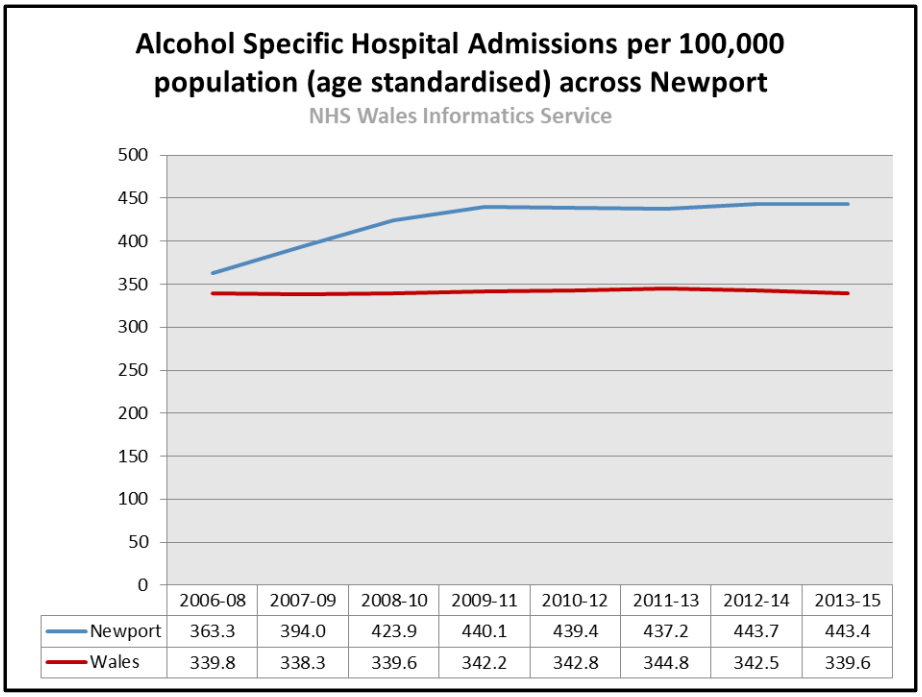

[56] NHS Wales Informatics Service

Overweight or Obese

National Survey for Wales[57] – Adults who are overweight or obese:

Percentage of adults who reported being overweight or obese (BMI 25+)	2016-17	2017-18	2018-19
Newport	60.22	67.36	67.24
Wales	58.82	59.87	59.88

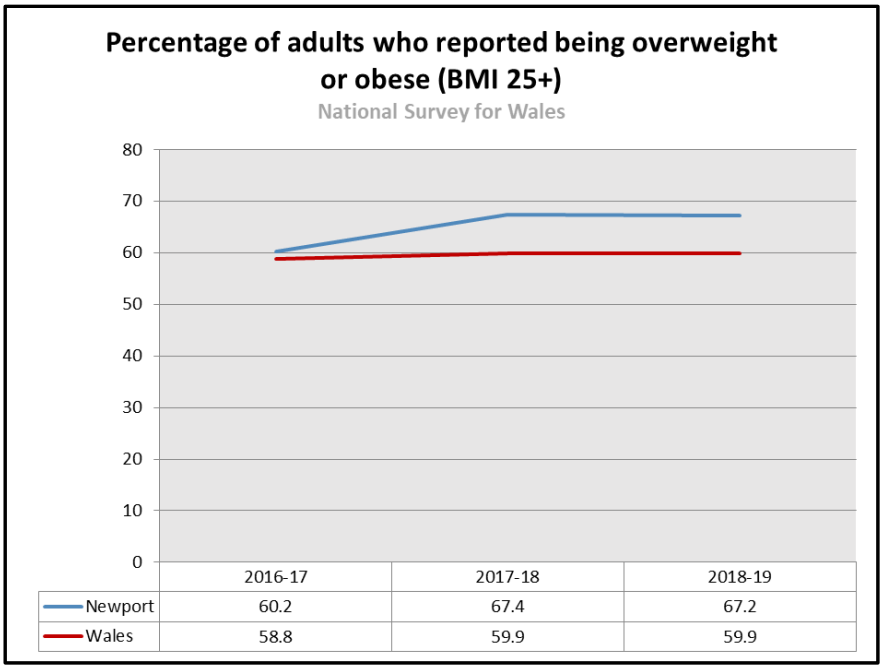

Percentage of adults who reported being obese (BMI 30+)	2016-17	2017-18	2018-19
Newport	24.40	31.51	32.35
Wales	22.62	22.74	24.08

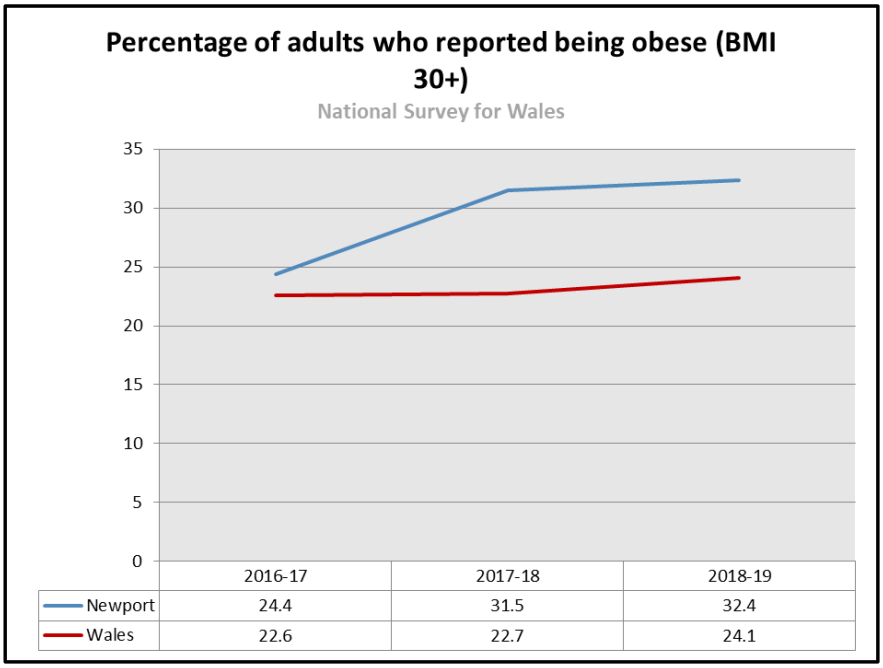

[57] National Survey for Wales

Public Health Wales (Child Measurement Programme)[58] – Children of a healthy weight:

Percentage of children aged 4-5 years of a healthy weight	2014	2015	2016	2017	2018
Newport	73.83	73.80	73.74	76.15	74.67
Wales	72.95	72.86	72.17	72.84	72.36

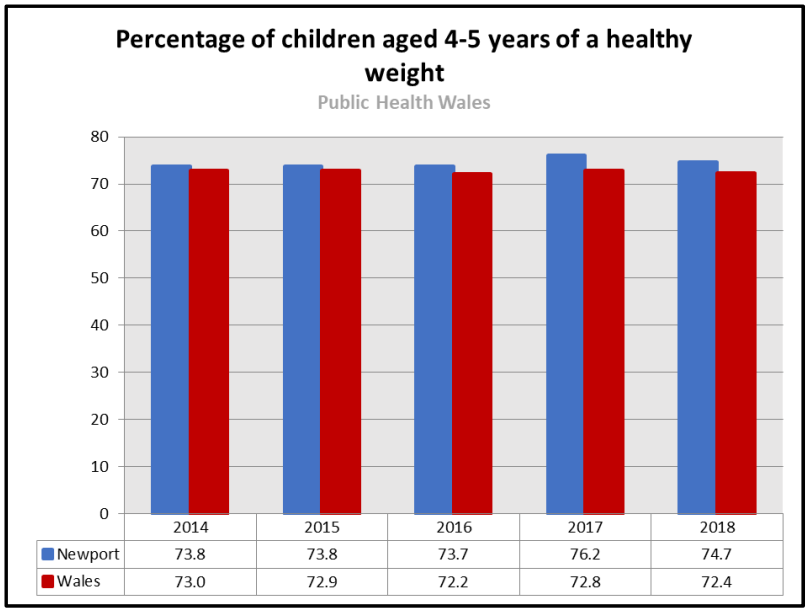

Low Birth Weight

Welsh Government[59] – Low Birth Weight:

Percentage of low birth weight live single births	2015	2016	2017	2018	2019
Newport	5.4	5.8	5.6	4.9	5.8
Wales	5.1	5.4	5.6	5.6	5.9

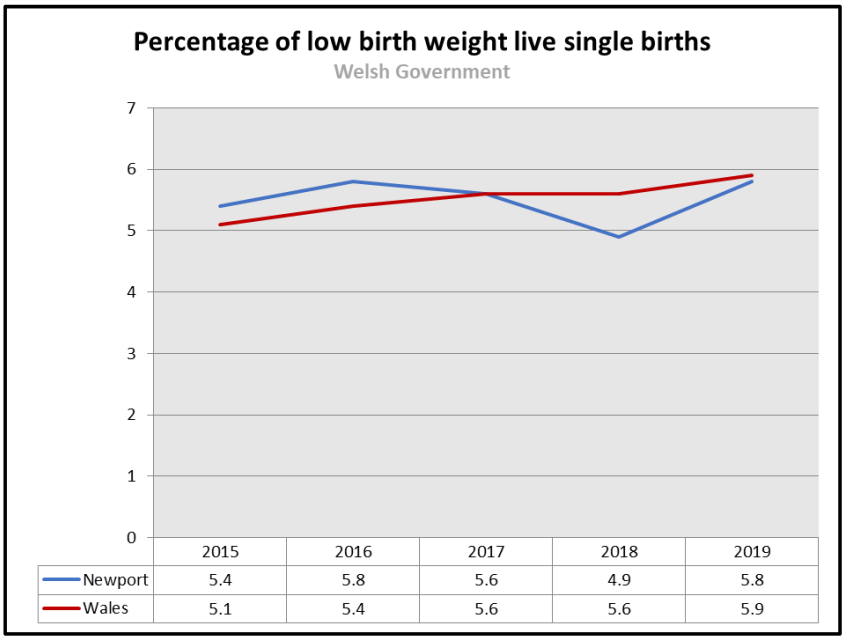

[58] The Child Measurement Programme for Wales, PHW
[59] Welsh Government

Breastfeeding

Public Health Wales[60] – Breastfed at 10 days following birth:

Percentage of babies exclusively breastfed at 10 days following birth	2016	2017	2018
Newport	32.68	34.51	33.13
Wales	33.77	34.99	35.17

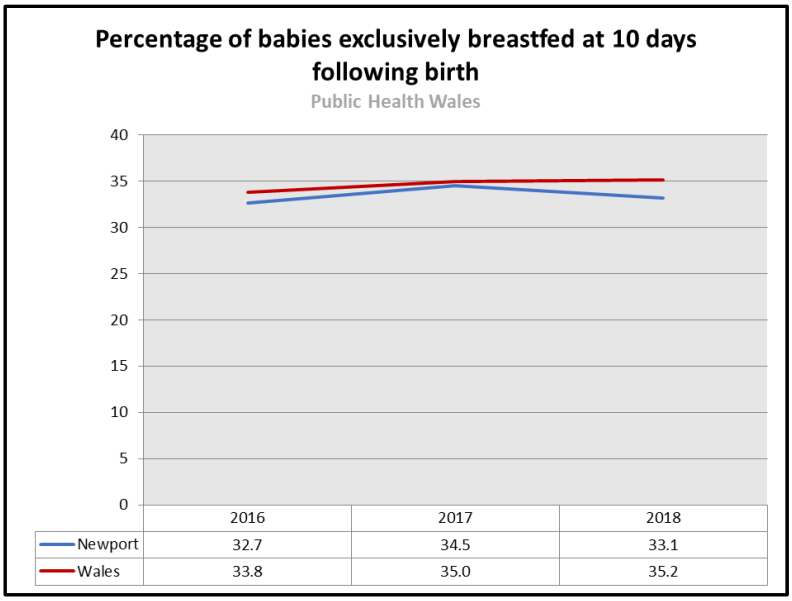

Immunisations

Welsh Government[61] – Children up to date in immunisation schedule by age four:

Percentage of all children up to date in the immunisation schedule by age four	2015	2016	2017	2018	2019
Newport	74.39	77.63	73.04	81.42	81.78
Wales	85.30	84.58	84.85	87.17	87.95

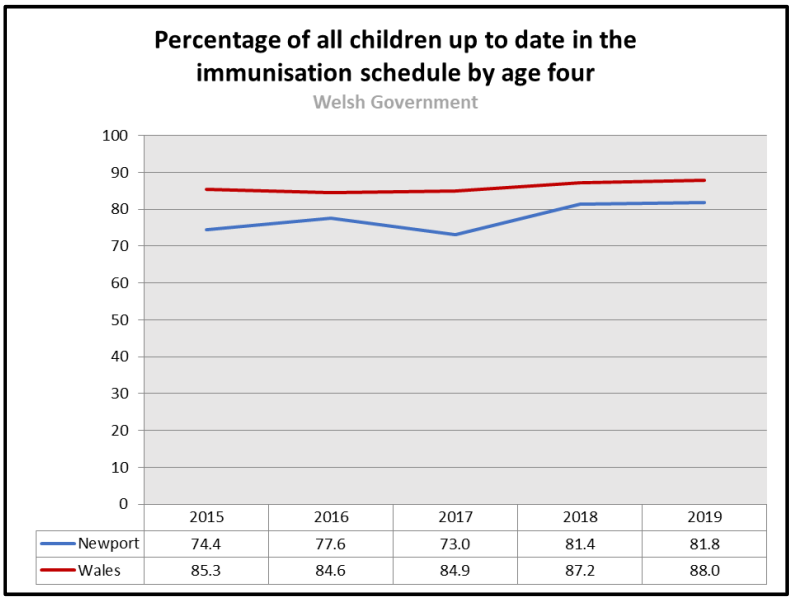

[60] Public Health Wales
[61] Welsh Government

Physical Activity

National Survey for Wales[62] – Being active for 150 minutes in the week:

Percentage of adults who reported being active for 150 minutes in the week			
	2016-17	2017-18	2018-19
Newport	48.91	55.52	55.04
Wales	53.79	52.55	53.15

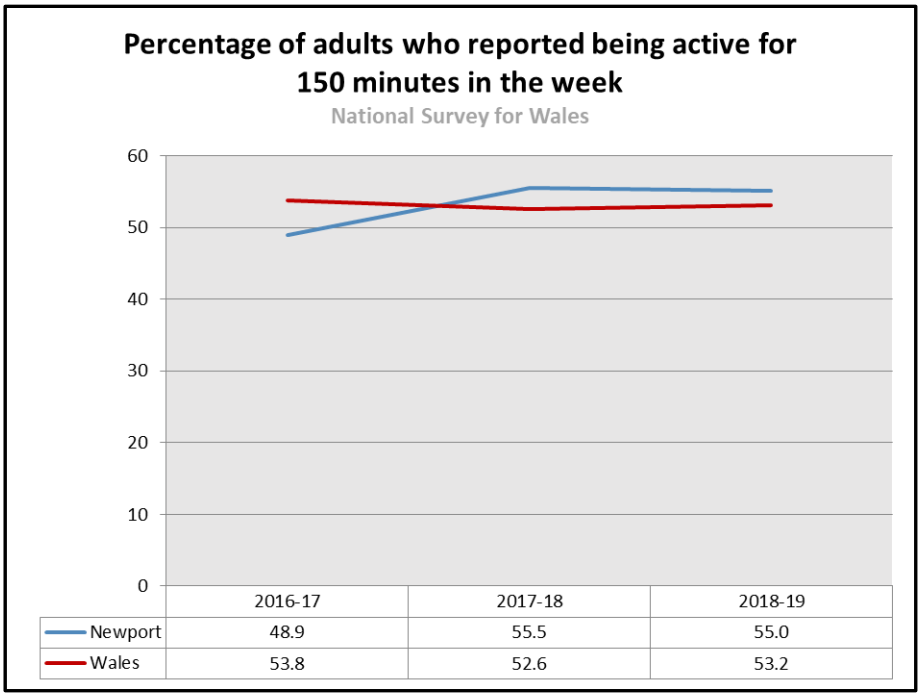

[62] National Survey for Wales

How safe is our community?

WIMD 2019 – Community Safety Domain

Community Safety Rank 2019[63]	Number of LSOAs	% of LSOAs in most deprived 10% Ranks 1-191	% of LSOAs in most deprived 20% Ranks 1-382	% of LSOAs in most deprived 30% Ranks 1-573	% of LSOAs in most deprived 50% Ranks 1-955
Newport	95	35.8	47.4	54.7	75.8
Wales	1,909	10	20	30	50

The Welsh Index of Multiple Deprivation (WIMD) identified a total of 34 LSOA's within Newport which ranked in the top 10% most deprived areas in Wales (Community Safety Domain).

	WIMD Rank	Community Safety
Stow Hill 3	135	2
Stow Hill 1	339	4
Pillgwenlly 4	10	9
Ringland 6	183	13
Tredegar Park 2	39	15
Shaftesbury 1	119	24
Alway 5	393	35
Alway 4	111	37
Alway 2	72	38
St Julians 2	330	42
Bettws 1	47	46
Victoria 4	112	50
Stow Hill 2	808	54
Lliswerry 5	134	63
Pillgwenlly 3	88	69
Pillgwenlly 1	21	73
Lliswerry 6	740	78
Ringland 2	146	79
Ringland 4	102	80
Allt-yr-yn 4	838	91
St Julians 4	421	96
Lliswerry 1	373	100
Lliswerry 2	171	110
Gaer 5	166	113
Bettws 3	77	114
Victoria 2	161	118
Caerleon 3	1331	122
Bettws 5	169	137
Allt-yr-yn 2	187	147
Bettws 2	204	150
Victoria 3	178	157
Bettws 4	289	158
Pillgwenlly 2	241	187
Ringland 1	329	190

Key:

Overall WIMD Rank where Lower Super Output Area is ranked in top 10% most deprived in Wales

Individual WIMD Domain Rank where Lower Super Output Area is ranked in top 10% most deprived in Wales

WIMD Rank Range:	
1 to 191 -	top 10% most deprived
192 to 382 -	top 20% most deprived
383 to 573 -	top 30% most deprived
574 to 955 -	top 50% most deprived
956 to 1,909 -	top 50% least deprived

[63] Welsh Index of Multiple Deprivation 2019

Violence & Sexual Offences

Police Data[64] – Violence & Sexual Offences across Newport:

Total Number of Violence & Sexual Offences	
	Incidents from August 2018 to July 2021
Newport	**18,073**
Allt-yr-yn	673
Alway	916
Beechwood	587
Bettws	1,367
Caerleon	538
Gaer	957
Graig	320
Langstone	248
Lliswerry	1,797
Llanwern	264
Malpas	659
Marshfield	403
Pillgwenlly	1,418
Ringland	1,184
Rogerstone	688
St Julians	842
Shaftesbury	726
Stow Hill	2,381
Tredegar Park	566
Victoria	1,539

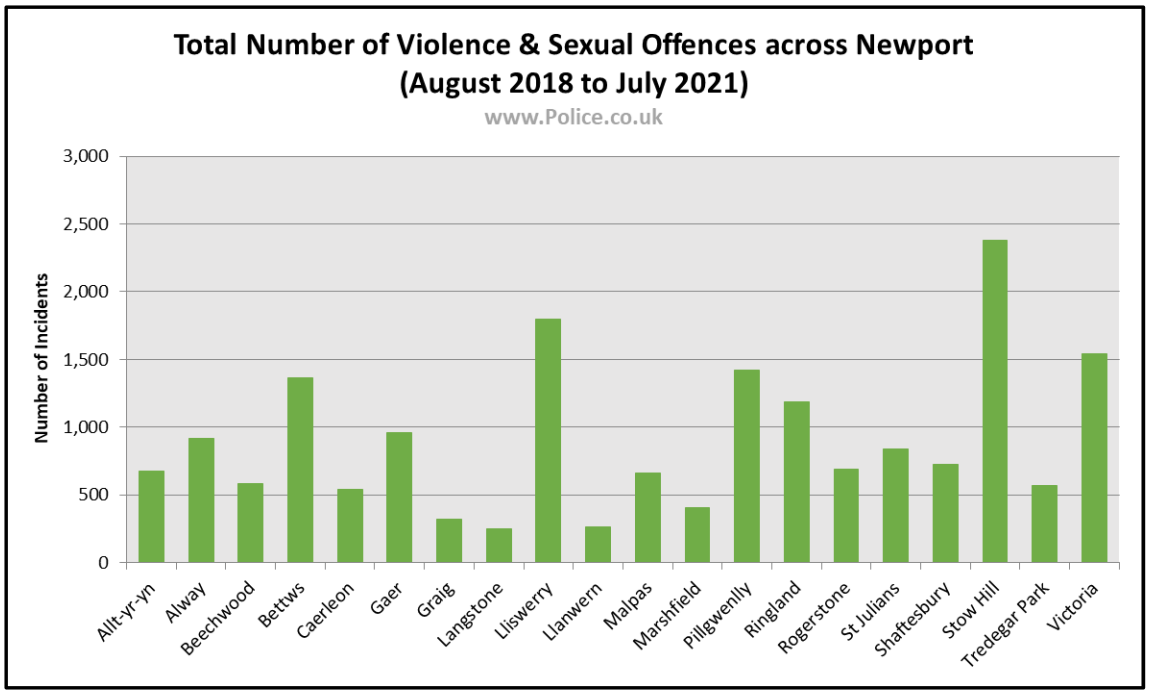

[64] www.police.uk/

Anti-Social Behaviour Incidents

Police Data[65] – Anti-Social Behaviour Incidents across Newport:

Total Number of Anti-Social Behaviour Incidents	
	Incidents from August 2018 to July 2021
Newport	**17,583**
Allt-yr-yn	595
Alway	950
Beechwood	604
Bettws	1,109
Caerleon	569
Gaer	950
Graig	406
Langstone	261
Lliswerry	1,787
Llanwern	354
Malpas	668
Marshfield	502
Pillgwenlly	1,553
Ringland	1,030
Rogerstone	599
St Julians	1,100
Shaftesbury	752
Stow Hill	1,805
Tredegar Park	573
Victoria	1,416

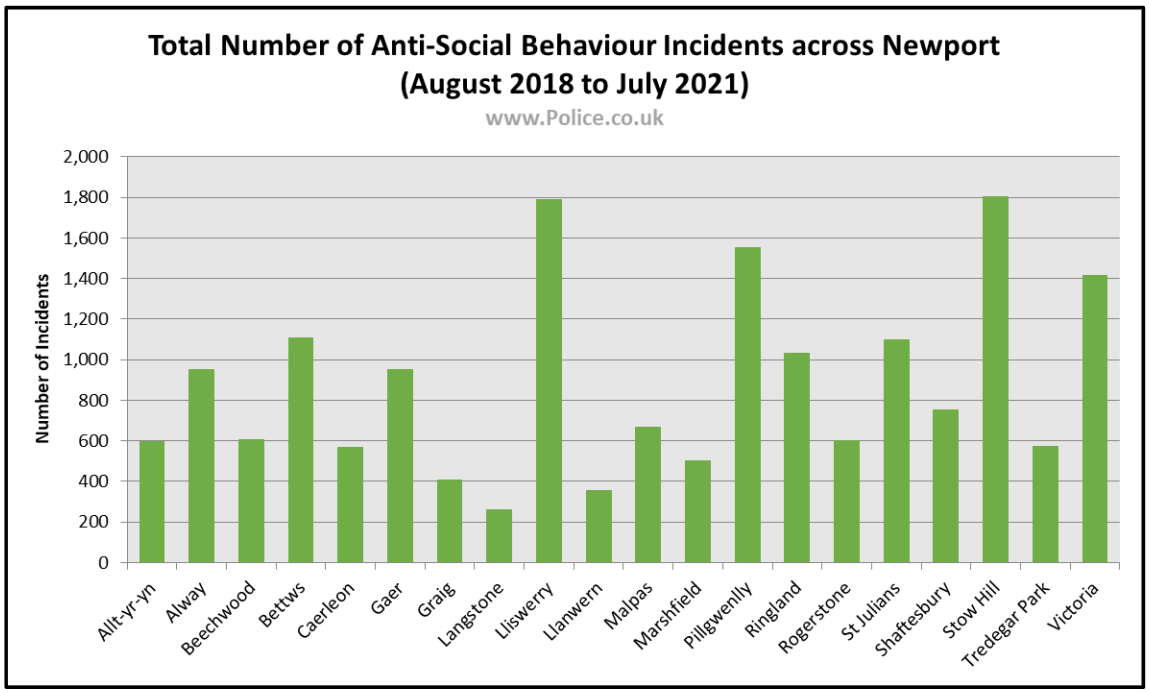

[65] www.police.uk/

All Other Police Recorded Crime

Police Data[66] – All Other Police Reported Crime across Newport:

Total Number of All Other Recorded Crime	Incidents from August 2018 to July 2021
Newport	**27,342**
Allt-yr-yn	1,256
Alway	1,042
Beechwood	830
Bettws	1,334
Caerleon	640
Gaer	1,471
Graig	470
Langstone	304
Lliswerry	2,838
Llanwern	423
Malpas	734
Marshfield	665
Pillgwenlly	2,826
Ringland	1,211
Rogerstone	942
St Julians	1,202
Shaftesbury	1,250
Stow Hill	5,024
Tredegar Park	772
Victoria	2,108

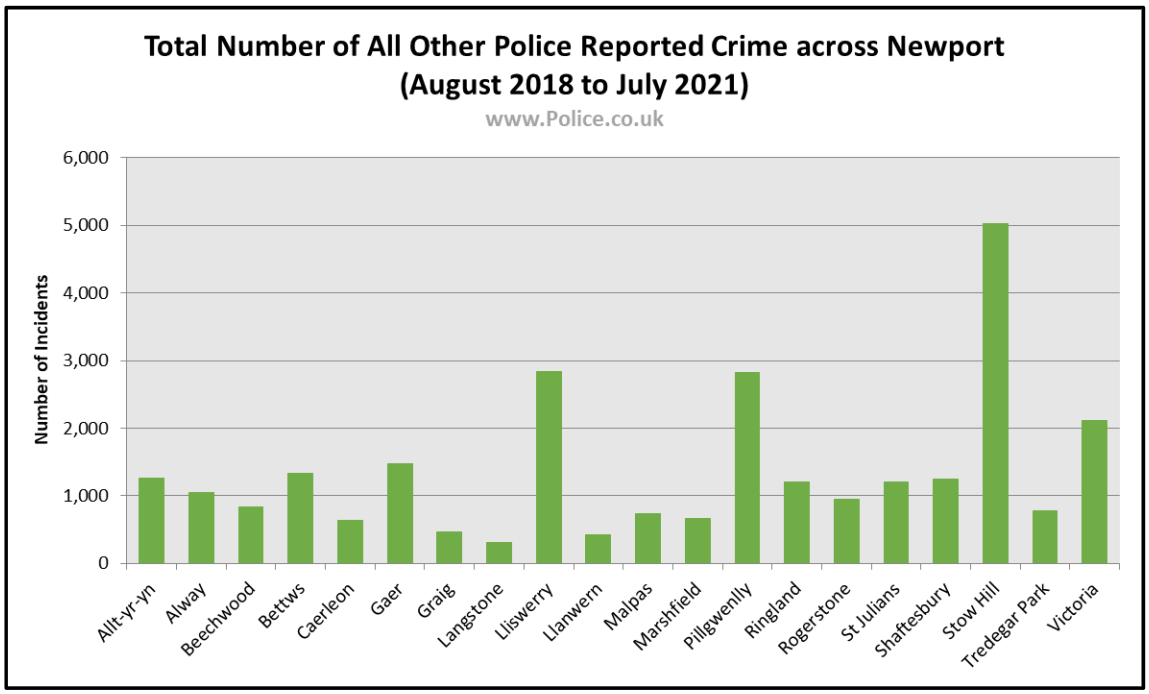

[66] www.police.uk/

Fires

South Wales Fire & Rescue Service[67] – Fire Incidents across Newport:

Total Number of Fire Incidents	
	Incidents from July 2019 to June 2021
Newport	**1,519**
Allt-yr-yn	39
Alway	129
Beechwood	44
Bettws	88
Caerleon	34
Gaer	62
Graig	34
Langstone	19
Lliswerry	135
Llanwern	25
Malpas	55
Marshfield	61
Pillgwenlly	145
Ringland	114
Rogerstone	38
St Julians	42
Shaftesbury	102
Stow Hill	94
Tredegar Park	144
Victoria	115

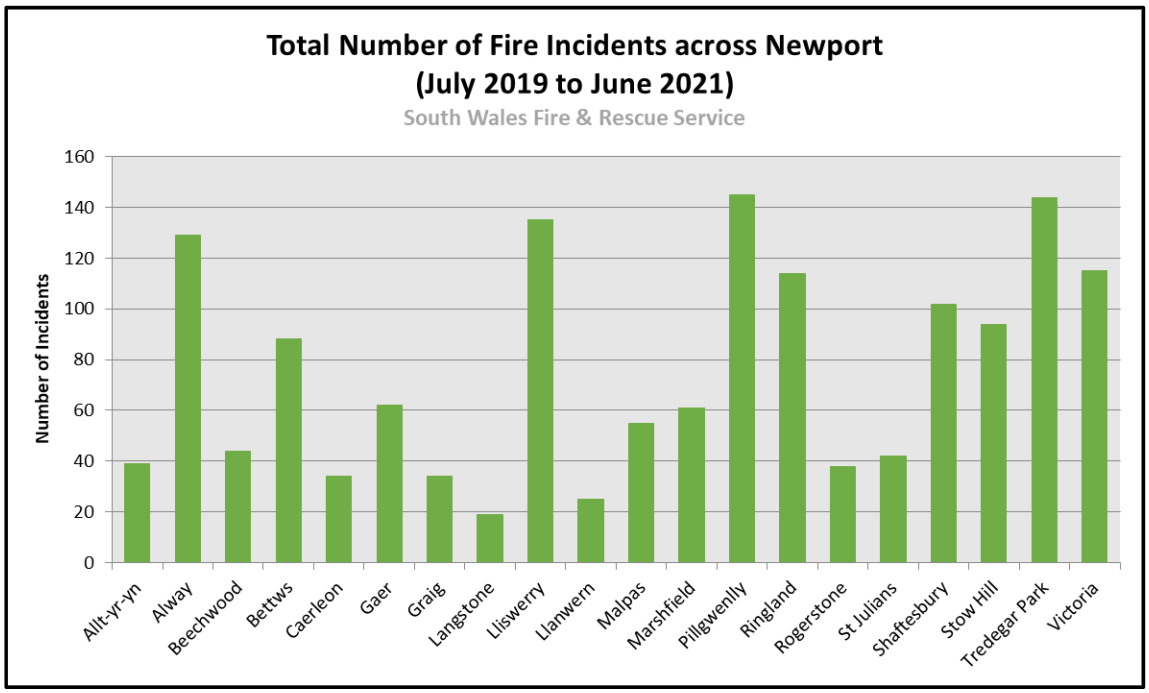

[67] South Wales Fire & Rescue Service

What are living arrangements like for the residents?

WIMD 2019 – Housing Domain

Housing Rank 2019[68]	Number of LSOAs	% of LSOAs in most deprived 10% Ranks 1-191	% of LSOAs in most deprived 20% Ranks 1-382	% of LSOAs in most deprived 30% Ranks 1-573	% of LSOAs in most deprived 50% Ranks 1-955
Newport	95	12.6	25.3	27.4	37.9
Wales	1,909	10	20	30	50

The Welsh Index of Multiple Deprivation (WIMD) identified a total of 12 LSOA's within Newport which ranked in the top 10% most deprived areas in Wales (Housing Domain).

	WIMD Rank	Housing
Victoria 3	178	10
Stow Hill 3	135	25
Pillgwenlly 1	21	30
Allt-yr-yn 6	459	33
Victoria 4	112	41
Victoria 1	317	48
Pillgwenlly 3	88	62
Victoria 2	161	71
Lliswerry 2	171	118
St Julians 2	330	121
Pillgwenlly 2	241	135
Stow Hill 1	339	161

Key:

Overall WIMD Rank where Lower Super Output Area is ranked in top 10% most deprived in Wales

Individual WIMD Domain Rank where Lower Super Output Area is ranked in top 10% most deprived in Wales

WIMD Rank Range:		
1 to 191	-	top 10% most deprived
192 to 382	-	top 20% most deprived
383 to 573	-	top 30% most deprived
574 to 955	-	top 50% most deprived
956 to 1,909	-	top 50% least deprived

[68] Welsh Index of Multiple Deprivation 2019

WIMD 2019 – Access to Services Domain

Access to Services Rank 2019[69]	Number of LSOAs	% of LSOAs in most deprived 10% Ranks 1-191	% of LSOAs in most deprived 20% Ranks 1-382	% of LSOAs in most deprived 30% Ranks 1-573	% of LSOAs in most deprived 50% Ranks 1-955
Newport	95	2.1	8.4	23.2	43.2
Wales	1,909	10	20	30	50

The Welsh Index of Multiple Deprivation (WIMD) identified a total of 2 LSOA's within Newport which ranked in the top 10% most deprived areas in Wales (Access to Services Domain).

	WIMD Rank	Access to Services
Llanwern 1	913	130
Marshfield 4	1131	150

Key:

Overall WIMD Rank where Lower Super Output Area is ranked in top 10% most deprived in Wales

Individual WIMD Domain Rank where Lower Super Output Area is ranked in top 10% most deprived in Wales

WIMD Rank Range:		
1 to 191	-	top 10% most deprived
192 to 382	-	top 20% most deprived
383 to 573	-	top 30% most deprived
574 to 955	-	top 50% most deprived
956 to 1,909	-	top 50% least deprived

[69] Welsh Index of Multiple Deprivation 2019

Empty Homes

Newport City Council Housing Prospectus[70] – Empty Homes across Newport:

Number of Empty Homes NCC Housing Prospectus June 2021	No.
Newport	**625**
Allt-yr-yn	45
Alway	28
Beechwood	35
Bettws	7
Caerleon	21
Gaer	34
Graig	12
Langstone	18
Lliswerry	44
Llanwern	12
Malpas	16
Marshfield	19
Pillgwenlly	87
Ringland	22
Rogerstone	21
St Julians	44
Shaftesbury	32
Stow Hill	56
Tredegar Park	3
Victoria	69

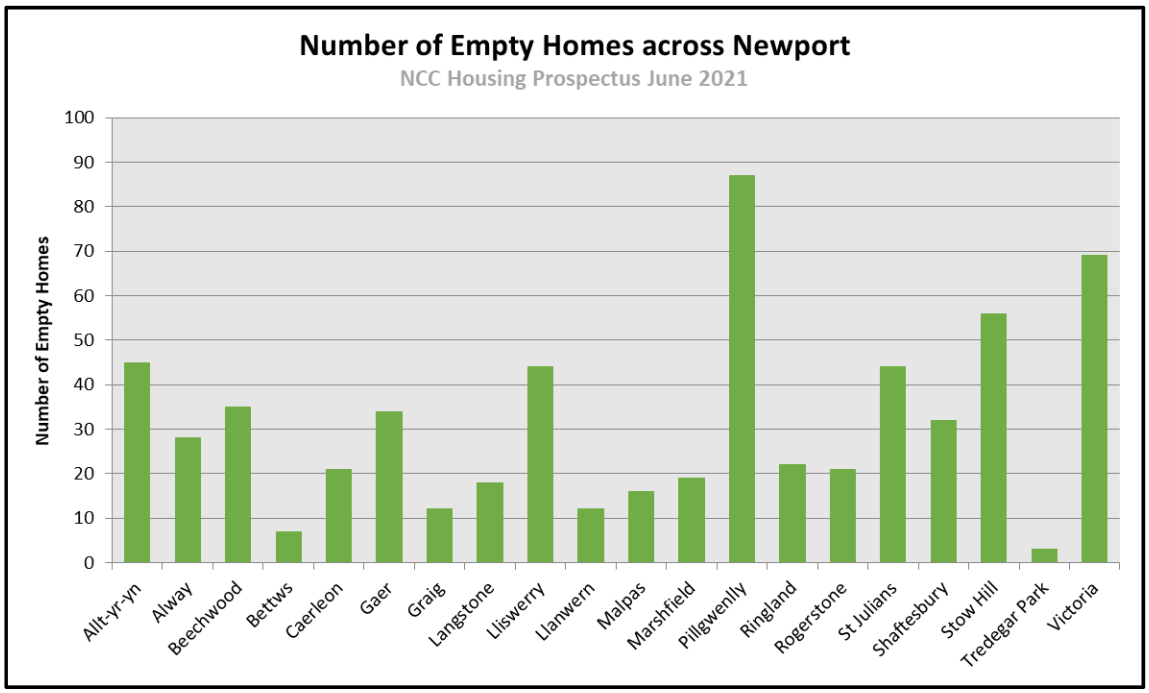

[70] Newport City Council Housing Prospectus June 2021

Affordable Housing

Newport City Council Housing Prospectus[71] – Stock which is Affordable Housing across Newport:

Existing Stock which is Affordable Housing	
NCC Housing Prospectus June 2021	**No.**
Allt-yr-yn	14
Alway	27
Beechwood	19
Bettws	41
Caerleon	10
Gaer	28
Graig	6
Langstone	4
Lliswerry	18
Llanwern	19
Malpas	15
Marshfield	5
Pillgwenlly	36
Ringland	41
Rogerstone	10
St Julians	18
Shaftesbury	21
Stow Hill	9
Tredegar Park	46
Victoria	10

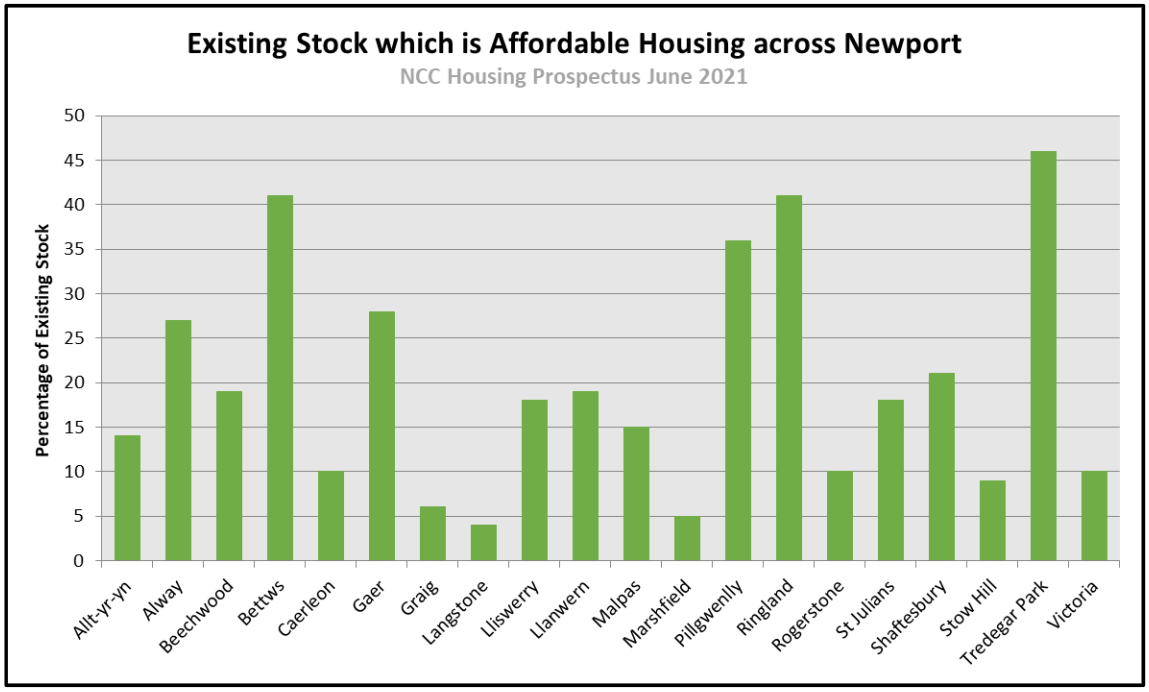

[71] Newport City Council Housing Prospectus June 2021

Seeking Accommodation

Newport City Council Housing Prospectus[72] – Applicants seeking Accommodation across Newport:

Housing Applicants Seeking Accommodation NCC Housing Prospectus June 2021	No.
Allt-yr-yn	32
Alway	19
Beechwood	25
Bettws	21
Caerleon	24
Gaer	37
Graig	16
Langstone	17
Lliswerry	20
Llanwern	16
Malpas	24
Marshfield	12
Pillgwenlly	15
Ringland	19
Rogerstone	14
St Julians	20
Shaftesbury	16
Stow Hill	26
Tredegar Park	18
Victoria	22

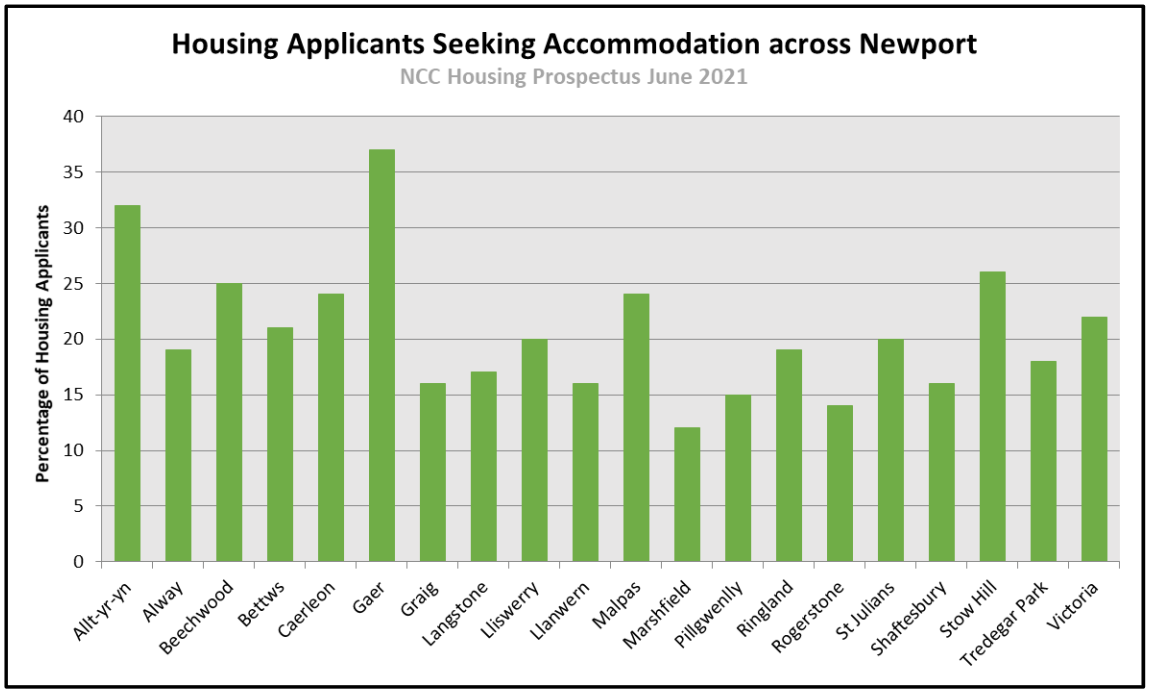

[72] Newport City Council Housing Prospectus June 2021

Housing Safety

Welsh Government[73] – Dwellings free from hazards:

Percentage of dwellings which are free from hazards	2014	2015	2016	2017	2018
Newport	85.79	68.90	80.39	58.28	59.11
Wales	68.41	67.75	67.92	70.39	60.92

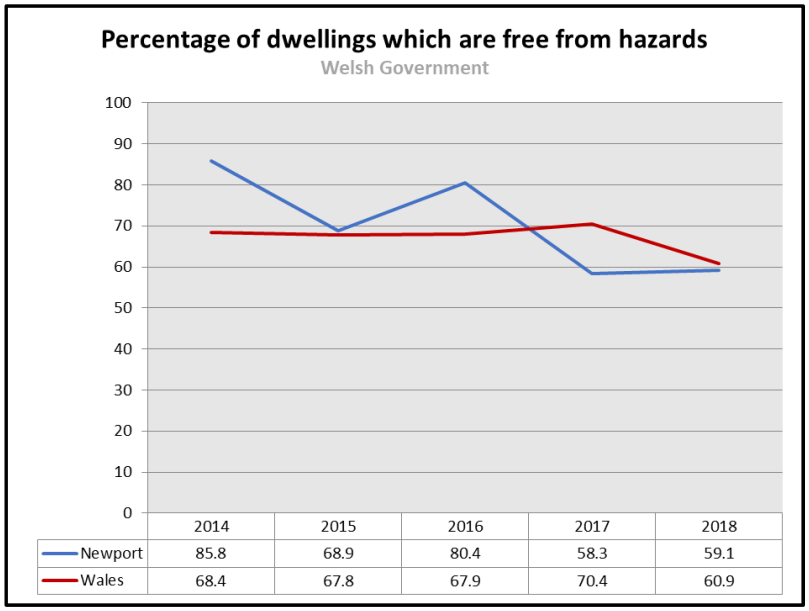

Satisfaction in Accessing Services

National Survey for Wales[74] – People satisfied with their ability to access services:

Percentage of people satisfied with their ability to get to / access the facilities and services they need	2017-18	2019-20
Newport	83.72	83.70
Wales	77.10	79.66

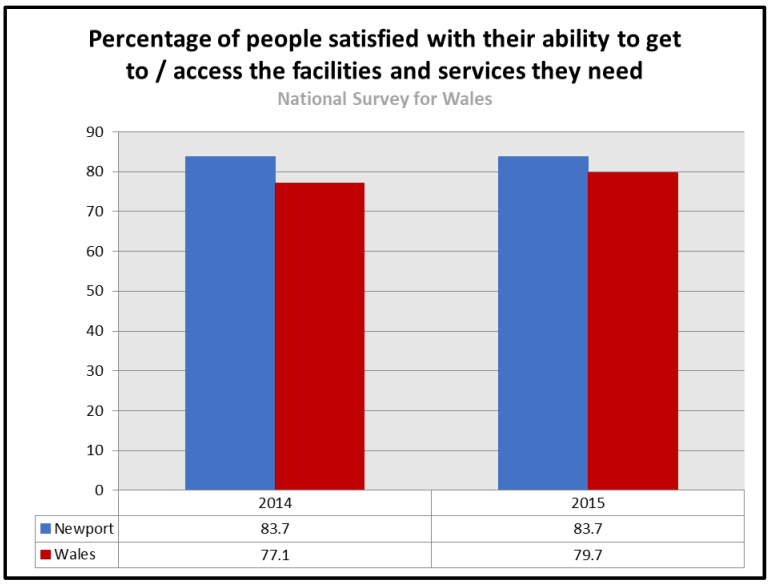

[73] Welsh Government
[74] National Survey for Wales

Homelessness

Welsh Government[75] – Homelessness in Newport:

Rate of households accepted to be eligible, unintentionally homeless and in priority need per 10,000 households

	2015	2016	2017	2018	2019
Newport	32.84	28.76	43.94	41.22	59.09
Wales	12.15	15.57	16.61	19.48	22.52

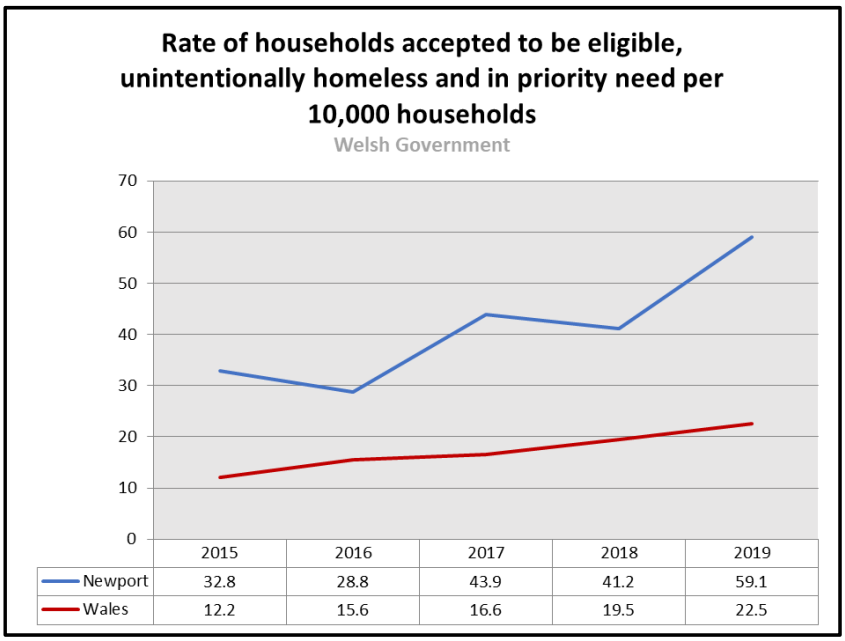

Rate of households whom homelessness was successfully prevented for at least 6 months per 10,000 households

	2015	2016	2017	2018	2019
Newport	39.44	42.34	38.73	37.80	46.81
Wales	34.68	42.99	44.87	54.00	49.31

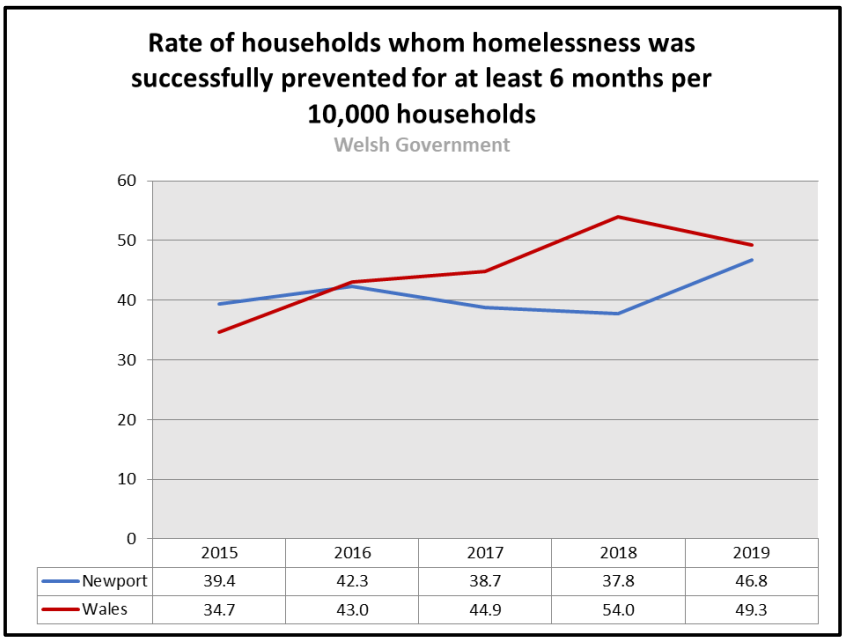

[75] Welsh Government

Section 5: Cultural Well-being

What is the main language of the community?

Office for National Statistics (Census 2011)[76] – Main Language across Newport:

Main language of the community	All Usual aged 3 and over		English / Welsh		Not English / Welsh		Sign language (incl. in not English / Welsh	
	No.	%	No.	%	No.	%	No.	%
Newport	**139,849**	**96.0**	**132,901**	**95.0**	**6,948**	**5.0**	**71**	**0.1**
Wales	**2,955,841**	**96.5**	**2,871,405**	**97.1**	**84,436**	**2.9**	**1,118**	**0.0**
Allt-yr-yn	8,476	96.5	8,103	95.6	373	4.4	6	0.1
Alway	7,911	95.0	7,628	96.4	283	3.6	3	0.0
Beechwood	7,281	96.1	7,022	96.4	259	3.6	5	0.1
Bettws	7,268	95.6	7,072	97.3	196	2.7	4	0.1
Caerleon	7,871	97.6	7,756	98.5	115	1.5	1	0.0
Gaer	8,371	96.0	8,095	96.7	276	3.3	3	0.0
Graig	5,967	96.9	5,874	98.4	93	1.6	2	0.0
Langstone	4,326	97.8	4,265	98.6	61	1.4	1	0.0
Lliswerry	11,704	94.7	10,974	93.8	730	6.2	5	0.0
Llanwern	2,871	97.0	2,842	99.0	29	1.0	0	0.0
Malpas	7,749	96.9	7,603	98.1	146	1.9	5	0.1
Marshfield	5,960	95.1	5,798	97.3	162	2.7	0	0.0
Pillgwenlly	6,978	95.4	5,740	82.3	1,238	17.7	5	0.1
Ringland	8,201	95.9	8,020	97.8	181	2.2	5	0.1
Rogerstone	9,796	96.4	9,604	98.0	192	2.0	8	0.1
St Julians	8,350	96.3	8,040	96.3	310	3.7	7	0.1
Shaftesbury	4,925	95.9	4,736	96.2	189	3.8	3	0.1
Stow Hill	4,594	96.2	3,913	85.2	681	14.8	4	0.1
Tredegar Park	4,176	94.5	3,997	95.7	179	4.3	2	0.0
Victoria	7,074	94.8	5,819	82.3	1,255	17.7	2	0.0

[76] 2011 Census, Office for National Statistics (ONS)

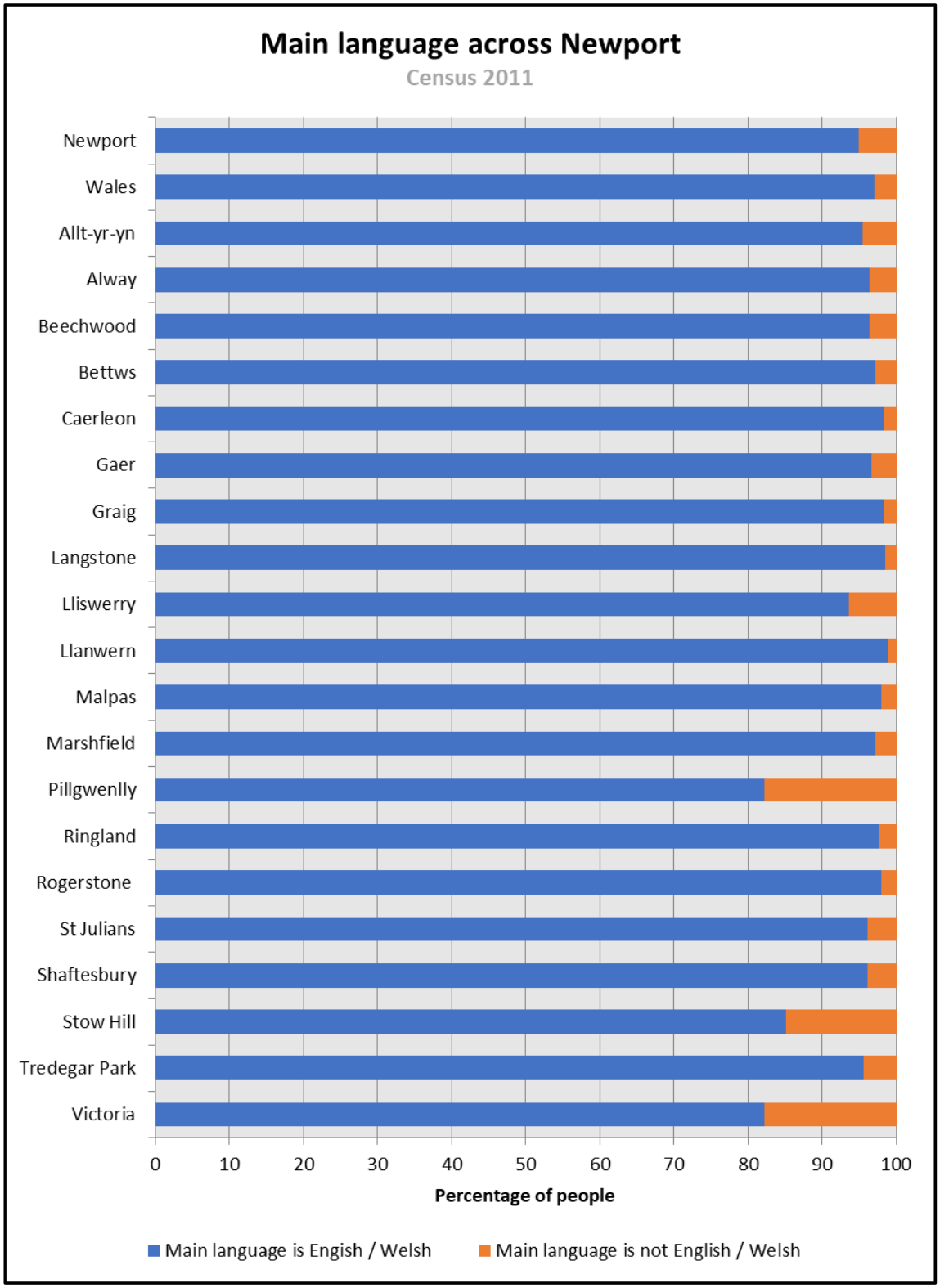
Main language across Newport
Census 2011
Newport
Wales
Allt-yr-yn
Alway
Beechwood
Bettws
Caerleon
Gaer
Graig
Langstone
Lliswerry
Llanwern
Malpas
Marshfield
Pillgwenlly
Ringland
Rogerstone
St Julians
Shaftesbury
Stow Hill
Tredegar Park
Victoria
0
10
20
30
40
50
60
70
80
90
100
Percentage of people
Main language is Engish / Welsh
Main language is not English / Welsh

Who speaks Welsh in the community?

Office for National Statistics (Census 2011)[77] – Speaks Welsh across Newport:

Welsh language skills of the community (aged 3 and over)	Can speak Welsh		Can speak Welsh (Aged 3 to 15)		Can speak Welsh (Aged 16 to 64)		Can speak Welsh (Aged 65 and over)	
	No.	%	No.	%	No.	%	No.	%
Newport	13,002	9.3	8,164	62.8	4,436	34.1	402	3.1
Wales	562,016	19.0	168,750	30.0	302,334	53.8	90,932	16.2
Allt-yr-yn	828	9.8	468	56.5	307	37.1	53	6.4
Alway	821	10.4	552	67.2	249	30.3	20	2.4
Beechwood	729	10.0	479	65.7	225	30.9	25	3.4
Bettws	578	8.0	405	70.1	160	27.7	13	2.2
Caerleon	774	9.8	424	54.8	302	39.0	48	6.2
Gaer	681	8.1	435	63.9	226	33.2	20	2.9
Graig	673	11.3	423	62.9	227	33.7	23	3.4
Langstone	433	10.0	274	63.3	141	32.6	12	2.8
Lliswerry	1,039	8.9	662	63.7	365	35.1	12	1.2
Llanwern	321	11.2	228	71.0	87	27.1	6	1.9
Malpas	656	8.5	420	64.0	210	32.0	26	4.0
Marshfield	548	9.2	326	59.5	206	37.6	16	2.9
Pillgwenlly	595	8.5	348	58.5	239	40.2	8	1.3
Ringland	668	8.1	479	71.7	172	25.7	17	2.5
Rogerstone	957	9.8	554	57.9	357	37.3	46	4.8
St Julians	849	10.2	559	65.8	275	32.4	15	1.8
Shaftesbury	420	8.5	255	60.7	156	37.1	9	2.1
Stow Hill	380	8.3	195	51.3	172	45.3	13	3.4
Tredegar Park	473	11.3	306	64.7	163	34.5	4	0.8
Victoria	579	8.2	372	64.2	197	34.0	10	1.7

[77] 2011 Census, Office for National Statistics (ONS)

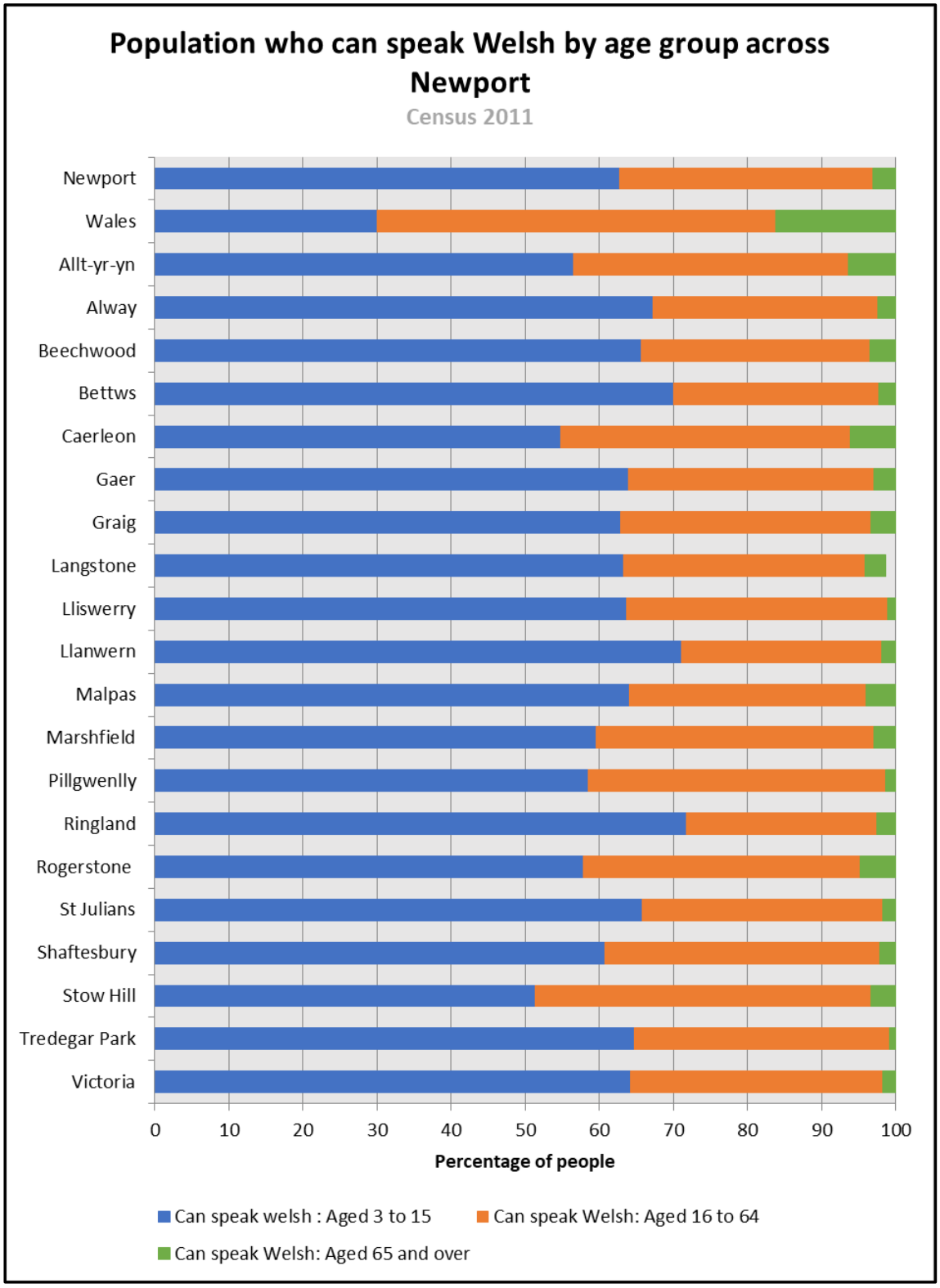
Population who can speak Welsh by age group across Newport
Census 2011
Newport
Wales
Allt-yr-yn
Alway
Beechwood
Bettws
Caerleon
Gaer
Graig
Langstone
Lliswerry
Llanwern
Malpas
Marshfield
Pillgwenlly
Ringland
Rogerstone
St Julians
Shaftesbury
Stow Hill
Tredegar Park
Victoria
0
10
20
30
40
50
60
70
80
90
100
Percentage of people
Can speak welsh : Aged 3 to 15
Can speak Welsh: Aged 16 to 64
Can speak Welsh: Aged 65 and over

How cohesive are our communities?

Community & social action

Senedd Cymru / Welsh Parliament[78] – Voting turn outs in Senedd Elections:

Voting turn outs for Senedd Elections	2016 (%)	2021 (%)	% Diff (2016 to 2021)
Newport	40.8	40.5	-0.3 ↓
Newport East	37.1	38.1	0.9 ↑
Newport West	44.6	43.0	-1.7 ↓
Wales	45.4	46.6	1.2 ↑

National Survey for Wales[79] – Able to influence decisions affecting their local area:

Percentage of adults who feel they can influence decisions affecting their local area	2012-13	2013-14	2014-15	2016-17	2018-19
Newport	21.49	21.22	18.62	17.96	19.58
Wales	23.92	24.68	20.96	20.32	18.75

In Q1 (Jan-Mar) 2020-21 the figure for Wales was 26% but data for Newport is unavailable due to not being sufficiently robust enough for publication.

In May 2020 the National Survey for Wales switched to face to face interviews over the telephone. Direct comparisons across years should be made with caution due to the change in mode and genuine changes as a result of the pandemic.

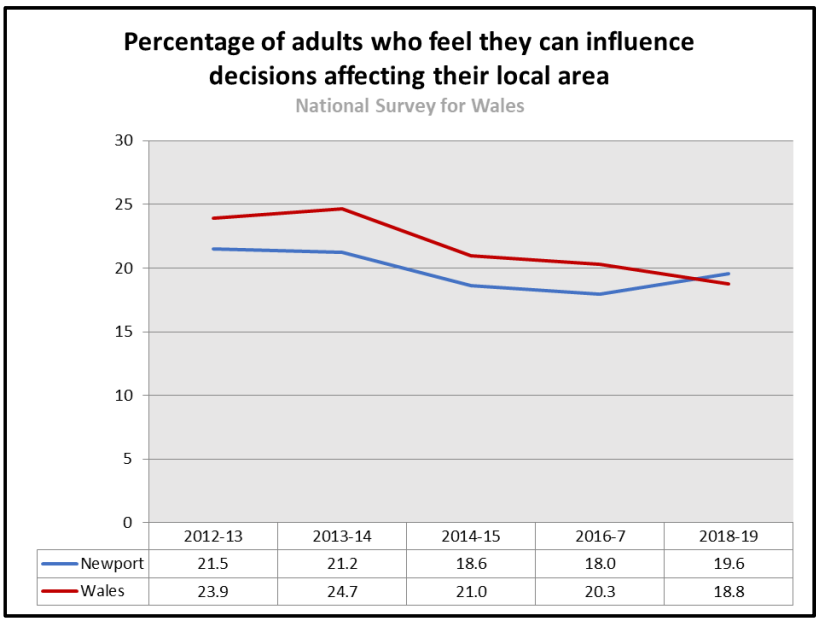

[78] Senedd Cymru / Senedd Election 2021 Research Briefing
[79] National Survey for Wales

Volunteering

National Survey for Wales[80] – People who volunteer:

Percentage of people who volunteer	2016-17	2019-20
Newport	26.52	24.40
Wales	28.39	26.12

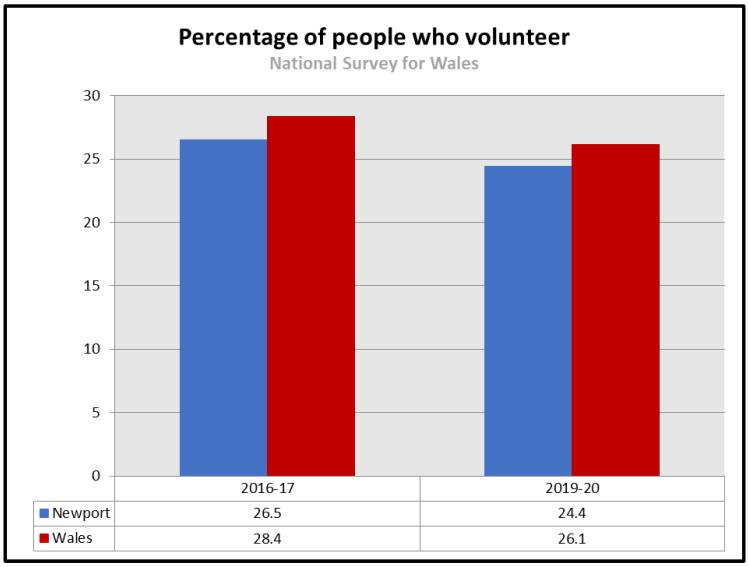

Community cohesion & belonging

National Survey for Wales[81] – Belonging to an area, get on well and treat each other with respect:

Percentage of people agreeing that they belong to an area; that people from different backgrounds get on well together; and that people treat each other with respect	2014-15	2016-17	2018-19	2020-21 (May-Mar)*
Newport	53.93	36.99	43.64	63
Wales	61.20	49.94	52.21	69

*In May 2020 the National Survey switched from face-to-face interviews to interviews over the telephone. Direct comparisons across years should be made with caution due to change in mode and genuine changes as a result of the pandemic.

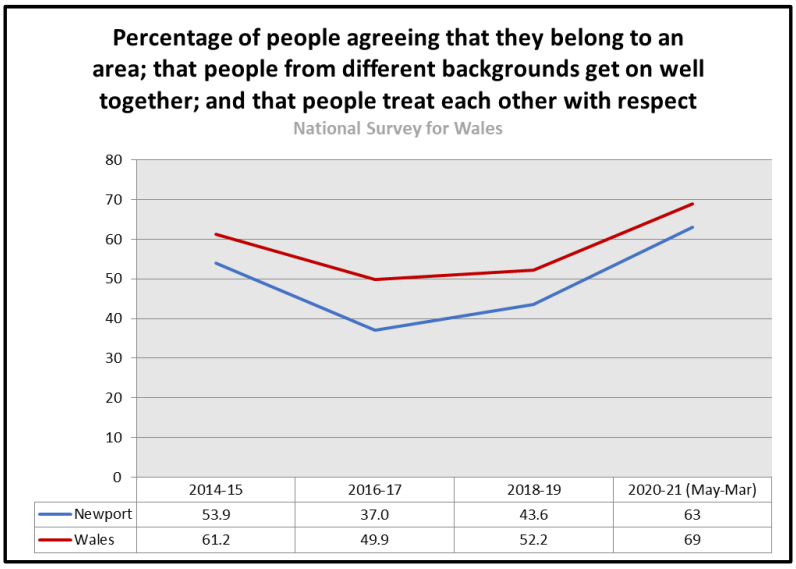

[80] National Survey for Wales
[81] National Survey for Wales

National Survey for Wales[82] – Satisfied with local area as a place to live:

Percentage of people satisfied with local area as a place to live	2016-17	2018-19	2020-21 (Jan-Mar)*	2021-22
Newport	80.64	78.79	Not available	80
Wales	85.35	85.33	87	88

*In May 2020 the National Survey switched from face-to-face interviews to interviews over the telephone. Direct comparisons across years should be made with caution due to change in mode and genuine changes as a result of the pandemic.

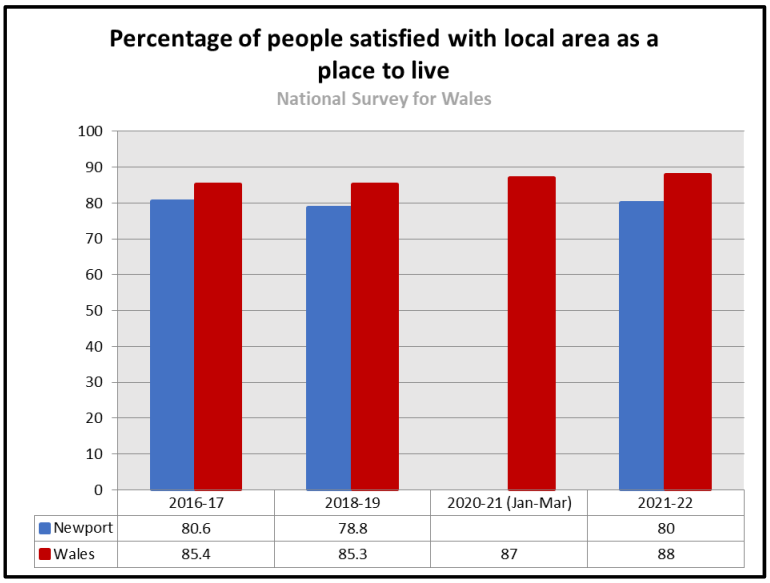

National Survey for Wales[83] – Feeling safe in the community:

Percentage of people feeling safe at home, walking in the local area, and when travelling	2016-17	2018-19	2020-21 (Jan-Mar)*	2021-22
Newport	Not available (Revised)	60	Not available	51
Wales	69 (Revised	71	68	66

*In May 2020 the National Survey switched from face-to-face interviews to interviews over the telephone. Direct comparisons across years should be made with caution due to change in mode and genuine changes as a result of the pandemic.

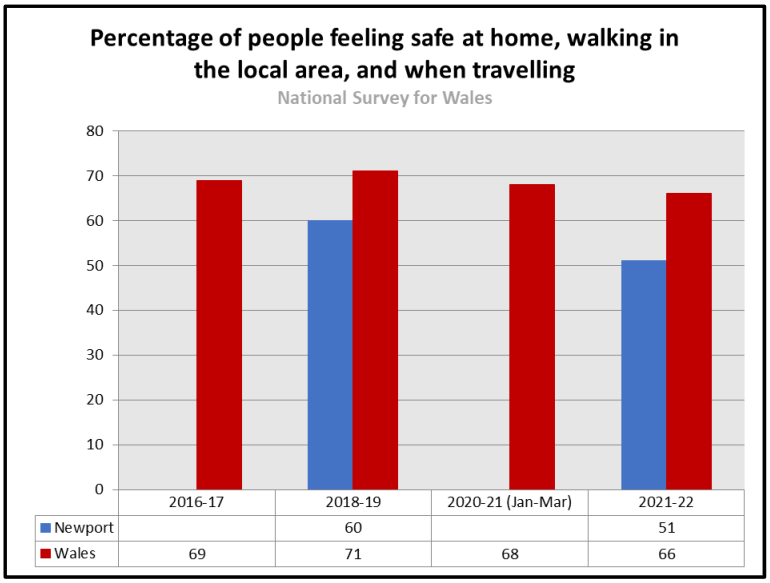

[82] National Survey for Wales
[83] National Survey for Wales

Perceptions of Newport

Involve Newport[84] – Perception of Newport:

Percentage of people who agreed with the following perception of Newport statements*	July 2015	Jan 2016	July 2016	Jan 2017	July 2017	Jan 2018	July 2018	Jan 2019	July 2019	Jan 2020	May 2022
Newport is a good place to live	50.00	60.81	55.69	58.30	56.13	52.78	54.37	48.85	54.90	47.13	46.46
Newport is becoming a better place to live	57.86	70.95	65.48	67.33	59.22	59.12	47.51	39.46	41.71	35.52	31.82
I am proud to say I come from Newport	39.60	43.99	46.96	45.04	41.67	39.98	36.68	36.43	40.31	35.43	37.37

*The Citizens Panel has a smaller sample size and is made up mostly of members from an older population.

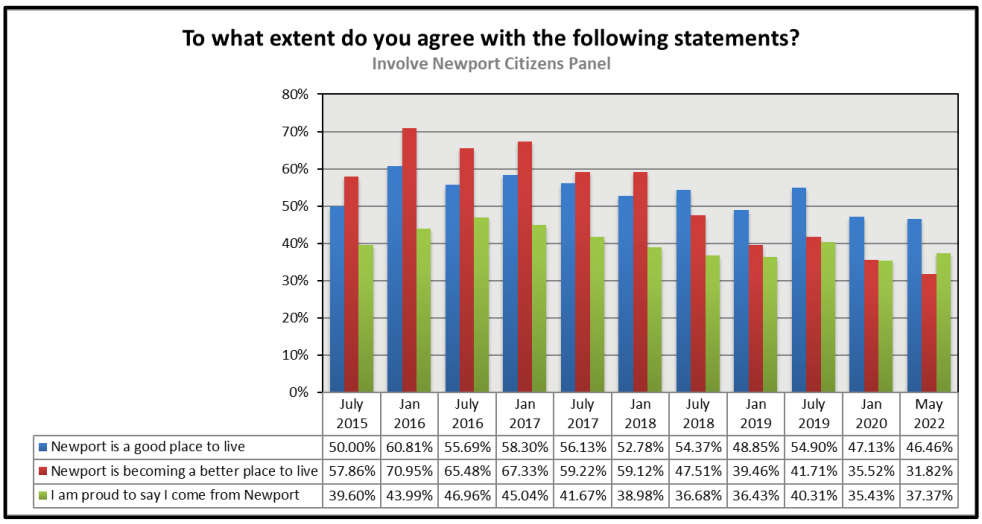

Bus Wi-Fi Survey[85] – Perception of Newport:

Percentage of people who agreed with the following perception of Newport statements	Sept-Oct 2017	Feb-Mar 2019	Nov-Dec 2019	Nov 21 – Jan 22	May-July 2022
Newport is a good place to live	44.71	51.72	52.31	59.33	58.50
Newport is becoming a better place to live	48.52	48.93	49.78	56.06	54.21
I am proud to say I come from Newport	45.34	47.63	46.62	53.75	48.47

*The Bus Wi-Fi Survey receives a larger number of respondents and display a more diverse age range and ethnicity.

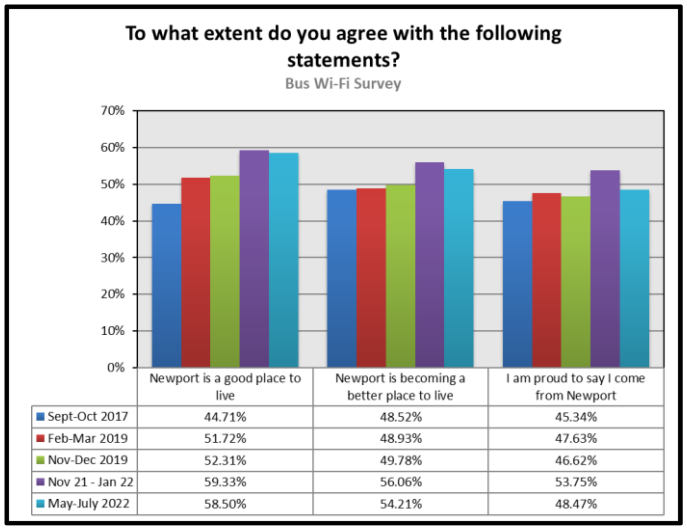

[84] Involve Newport Citizens Panel
[85] Bus Wi-Fi Survey

What else do we know about cultural well-being in Newport

Arts & Heritage

National Survey for Wales[86] – People attending or participating in arts, culture or heritage:

Percentage of people attending or participating in arts, culture or heritage activities at least 3 times a year		
	2017-18 (%)	2019-20 (%)
Newport	77.06	69.01
Wales	74.92	70.84

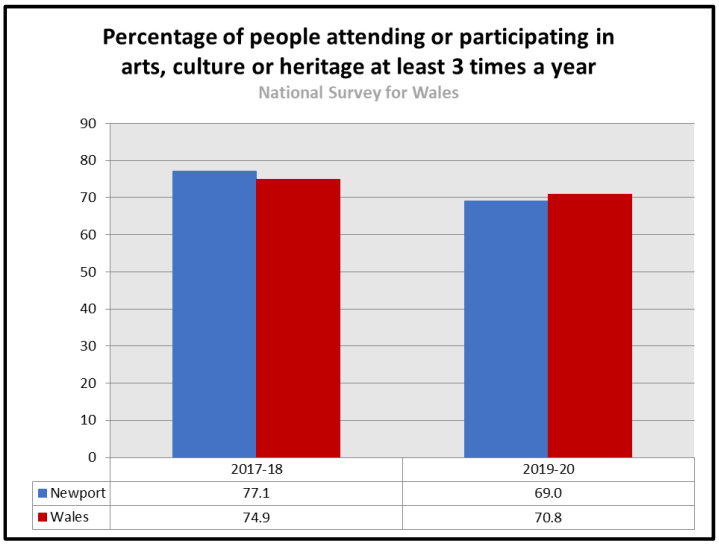

Arts Council of Wales[87] – Newport Profile

The following profile provide an early indication of the impact of Covid-19 on the arts sector and some of the funding that has been directed to sustain the sector and to maintain the provision of cultural activity across the community of Newport during 2020-21 – Arts Council of Wales - Newport Profile.

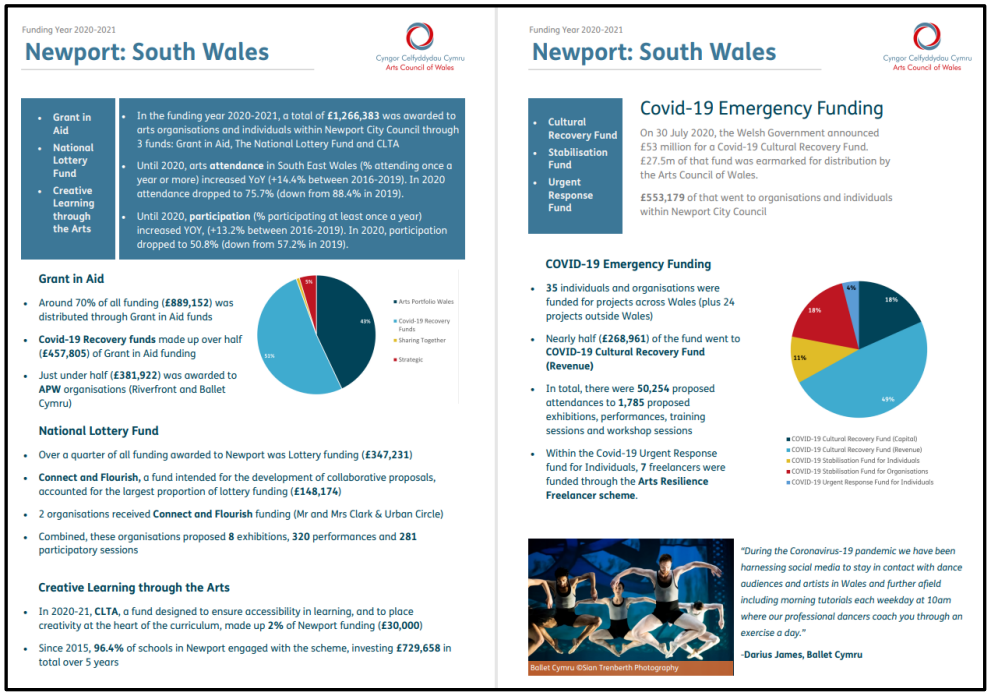

Funding Year 2020-2021

Newport: South Wales

Cyngor Celfyddydau Cymru
Arts Council of Wales

- Grant in Aid
- National Lottery Fund
- Creative Learning through the Arts

- In the funding year 2020-2021, a total of **£1,266,383** was awarded to arts organisations and individuals within Newport City Council through 3 funds: Grant in Aid, The National Lottery Fund and CLTA
- Until 2020, arts **attendance** in South East Wales (% attending once a year or more) increased YoY (+14.4% between 2016-2019). In 2020 attendance dropped to 75.7% (down from 88.4% in 2019).
- Until 2020, **participation** (% participating at least once a year) increased YOY, (+13.2% between 2016-2019). In 2020, participation dropped to 50.8% (down from 57.2% in 2019).

Grant in Aid

- Around 70% of all funding (**£889,152**) was distributed through Grant in Aid funds
- **Covid-19 Recovery funds** made up over half (**£457,805**) of Grant in Aid funding
- Just under half (**£381,922**) was awarded to **APW** organisations (Riverfront and Ballet Cymru)

National Lottery Fund

- Over a quarter of all funding awarded to Newport was Lottery funding (**£347,231**)
- **Connect and Flourish,** a fund intended for the development of collaborative proposals, accounted for the largest proportion of lottery funding (**£148,174**)
- 2 organisations received **Connect and Flourish** funding (Mr and Mrs Clark & Urban Circle)
- Combined, these organisations proposed **8** exhibitions, **320** performances and **281** participatory sessions

Creative Learning through the Arts

- In 2020-21, **CLTA**, a fund designed to ensure accessibility in learning, and to place creativity at the heart of the curriculum, made up **2%** of Newport funding (**£30,000**)
- Since 2015, **96.4%** of schools in Newport engaged with the scheme, investing **£729,658** in total over 5 years

Funding Year 2020-2021

Newport: South Wales

Cyngor Celfyddydau Cymru
Arts Council of Wales

- Cultural Recovery Fund
- Stabilisation Fund
- Urgent Response Fund

Covid-19 Emergency Funding

On 30 July 2020, the Welsh Government announced £53 million for a Covid-19 Cultural Recovery Fund. £27.5m of that fund was earmarked for distribution by the Arts Council of Wales.

£553,179 of that went to organisations and individuals within Newport City Council

COVID-19 Emergency Funding

- **35** individuals and organisations were funded for projects across Wales (plus 24 projects outside Wales)
- Nearly half (**£268,961**) of the fund went to **COVID-19 Cultural Recovery Fund (Revenue)**
- In total, there were **50,254** proposed attendances to **1,785** proposed exhibitions, performances, training sessions and workshop sessions
- Within the Covid-19 Urgent Response fund for Individuals, **7** freelancers were funded through the **Arts Resilience Freelancer scheme**.

Ballet Cymru ©Sian Trenberth Photography

"During the Coronavirus-19 pandemic we have been harnessing social media to stay in contact with dance audiences and artists in Wales and further afield including morning tutorials each weekday at 10am where our professional dancers coach you through an exercise a day."

-Darius James, Ballet Cymru

[86] National Survey for Wales
[87] Arts Council of Wales

Royal Society for arts, manufactures and commerce (RSA)[88] – The RSA Heritage Index

The RSA's Heritage Index ranks local authorities across Wales as an overall score, by heritage potential, assets and activities along with a range of domains.

Heritage Index Rank 2020: Total Scores

	Overall		Heritage Potential		Assets		Activities	
	LA	Change from 2016	LA	Change from 2016	LA	Change from 2016	LA	Change from 2016
	6 Newport	5	4 Newport	2	2 Newport	0	10 Newport	5

Heritage Index Ranks 2020: Domains

	Historic Built Environment		Museums, Archives & Artefacts		Industrial Heritage		Parks & open space	
	LA	Change from 2016	LA	Change from 2016	LA	Change from 2016	LA	Change from 2016
	15 Newport	0	4 Newport	2	1 Newport	4	20 Newport	1

	Landscape and natural heritage		Culture & Memories		General	
	LA	Change from 2016	LA	Change from 2016	LA	Change from 2016
	2 Newport	0	8 Newport	-4	19 Newport	0

Sports

National Survey for Wales[89] – Participating in sporting activities three or more times a week:

Percentage of people participating in sporting activities three or more times a week	2016-17	2017-18	2018-19	2019-20
Newport	39.32	36.07	35.67	35.76
Wales	28.79	31.76	32.33	32.21

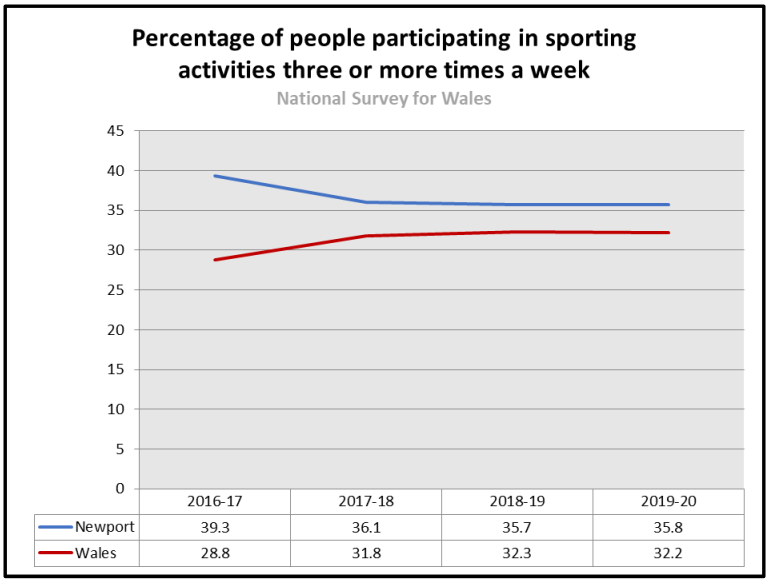

[88] The RSA Heritage Index
[89] National Survey for Wales

National Survey for Wales[90] – Participating in any sport or physical activity:

Percentage of people who took part in any sport or physical activity	2016-17	2017-18	2018-19	2019-20	2021-22
Newport	69	67	65	63	59
Wales	59	59	59	59	56

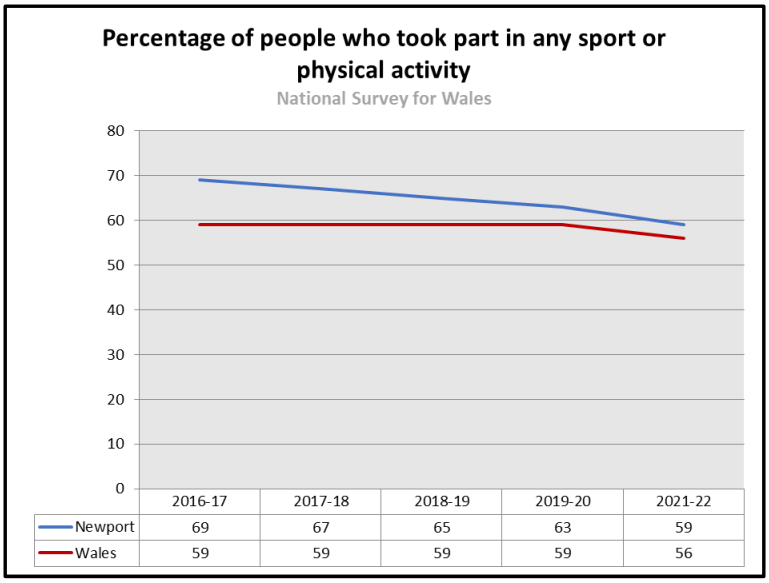

Sports Wales[91] – School Sports Survey:

Percentage of school age children participating in sports activities	No frequent activity		Once a week		Twice a week		Three times a week or more	
	2015	2018	2015	2018	2015	2018	2015	2018
Newport	27.6	23.0 ↓	9.3	7.8 ↓	13.2	11.1 ↓	49.9	58.1 ↑
Wales	28.6	27.6 ↓	10.3	10.5 ↑	13.0	14.3 ↑	48.0	47.6 ↓

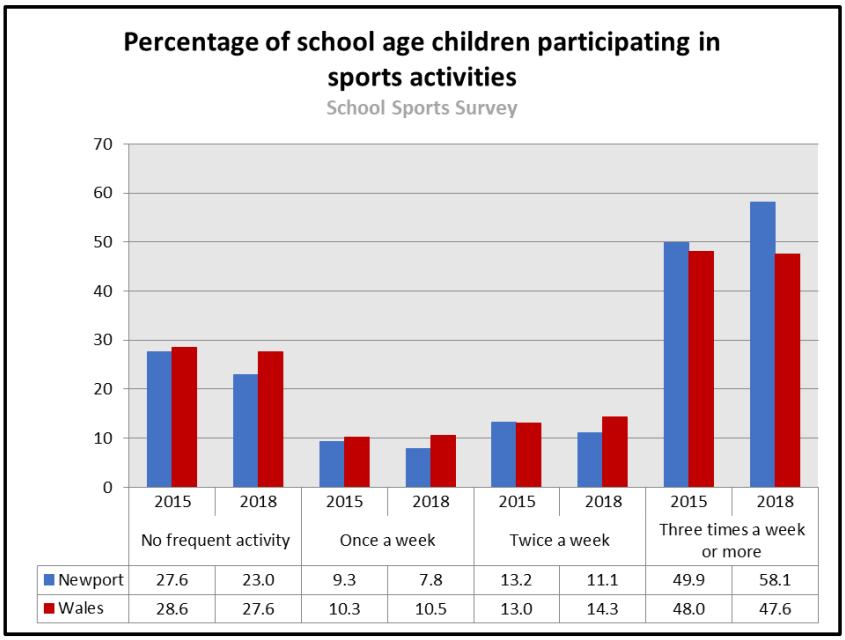

[90] National Survey for Wales
[91] School Sports Survey

Section 6: Environmental Well-being

What is the make-up of the environment?

WIMD 2019 – Physical Environment Domain

Physical Environment Rank 2019[92]	Number of LSOAs	% of LSOAs in most deprived 10% Ranks 1-191	% of LSOAs in most deprived 20% Ranks 1-382	% of LSOAs in most deprived 30% Ranks 1-573	% of LSOAs in most deprived 50% Ranks 1-955
Newport	95	43.2	68.4	80	95.8
Wales	1,909	10	20	30	50

The Welsh Index of Multiple Deprivation (WIMD) identified a total of 41 LSOA's within Newport which ranked in the top 10% most deprived areas in Wales (Physical Environment Domain).

	WIMD Rank	Physical Environment
Shaftesbury 3	1005	2
Shaftesbury 1	119	3
Victoria 3	178	4
St Julians 4	421	5
Lliswerry 5	134	7
St Julians 6	956	10
St Julians 2	330	12
Caerleon 2	1698	16
St Julians 1	865	17
Shaftesbury 4	840	21
Victoria 4	112	22
Victoria 1	317	28
Lliswerry 7	750	29
St Julians 3	1276	32
Caerleon 3	1331	33
Victoria 2	161	47
Beechwood 1	772	51
Beechwood 2	1039	53
Lliswerry 4	620	54
Alway 6	834	58
Tredegar Park 1	712	66
Lliswerry 2	171	71
Lliswerry 1	373	74
Caerleon 1	1526	91
Tredegar Park 2	39	93
Lliswerry 6	740	95
Marshfield 4	1131	98
Pillgwenlly 2	241	105
St Julians 5	1386	111
Ringland 2	146	116
Marshfield 3	1522	120
Marshfield 2	1563	121
Lliswerry 3	778	130
Ringland 1	329	134
Ringland 3	645	136
Marshfield 5	1621	141
Alway 3	1426	154
Alway 1	1477	164
Llanwern 1	913	178
Beechwood 4	817	185
Pillgwenlly 1	21	190

Key:

Overall WIMD Rank where Lower Super Output Area is ranked in top 10% most deprived in Wales

Individual WIMD Domain Rank where Lower Super Output Area is ranked in top 10% most deprived in Wales

WIMD Rank Range:	
1 to 191 -	top 10% most deprived
192 to 382 -	top 20% most deprived
383 to 573 -	top 30% most deprived
574 to 955 -	top 50% most deprived
956 to 1,909 -	top 50% least deprived

[92] Welsh Index of Multiple Deprivation 2019

What is the landscape like?

Accessible Natural Greenspace

Field in Trust (FIT) minimum Benchmark Standards for outdoor sport and play across Newport:

	Population 2011	Open Space Category	FIT Requirement (hectares)	Actual Provision (hectares)	Shortfall / Surplus
Allt-yr-yn	**8,782**	**Summary**	**21.08**	**11.63**	**-9.45** ↓
		Formal	14.05	3.77	-10.28 ↓
		Informal	4.83	7.27	2.44 ↑
		Equipped	2.20	0.59	-1.61 ↓
Alway	**8,331**	**Summary**	19.99	13.04	-6.95 ↓
		Formal	13.33	8.27	-5.06 ↓
		Informal	4.58	4.68	0.10 ↑
		Equipped	2.08	0.09	-1.99 ↓
Beechwood	**7,576**	**Summary**	18.18	12.12	-6.06 ↓
		Formal	12.12	0.53	-11.59 ↓
		Informal	4.17	11.49	7.32 ↑
		Equipped	1.89	0.10	-1.79 ↓
Bettws	**7,606**	**Summary**	**18.25**	**27.24**	**8.99** ↑
		Formal	12.17	16.57	4.40 ↑
		Informal	4.18	10.55	6.37 ↑
		Equipped	1.90	0.12	-1.78 ↓
Caerleon	**8,061**	**Summary**	19.35	14.92	-4.43 ↓
		Formal	12.90	8.81	-4.09 ↓
		Informal	4.43	5.79	1.36 ↑
		Equipped	2.02	0.32	-1.70 ↓
Gaer	**8,721**	**Summary**	20.93	38.42	17.49 ↑
		Formal	13.95	30.04	16.09 ↑
		Informal	4.80	7.06	2.26 ↑
		Equipped	2.18	1.32	-0.86 ↓
Graig	**6,159**	**Summary**	14.98	6.03	-8.95 ↓
		Formal	9.85	3.37	-6.48 ↓
		Informal	3.59	2.50	-1.09 ↓
		Equipped	1.54	0.16	-1.38 ↓
Langstone	**4,425**	**Summary**	10.62	4.20	-6.42 ↓
		Formal	7.08	1.72	-5.36 ↓
		Informal	2.43	2.29	-0.14 ↓
		Equipped	1.11	0.19	-0.92 ↓
Lliswerry	**12,353**	**Summary**	29.65	49.85	20.20 ↑
		Formal	19.76	45.17	25.41 ↑
		Informal	6.79	4.40	-2.39 ↓
		Equipped	3.09	0.28	-2.81 ↓
Llanwern	**2,961**	**Summary**	7.11	5.66	-1.45 ↓
		Formal	4.74	3.35	-1.39 ↓
		Informal	1.63	1.75	0.12 ↑
		Equipped	0.74	0.56	-0.18 ↓

	Population 2011	Open Space Category	FIT Requirement (hectares)	Actual Provision (hectares)	Shortfall / Surplus
Malpas	**7,997**	**Summary**	**19.20**	**22.04**	**2.84** ↑
		Formal	12.80	4.98	-7.82 ↓
		Informal	4.40	16.77	12.37 ↑
		Equipped	2.00	0.29	-1.71 ↓
Marshfield	**6,270**	**Summary**	15.05	3.53	-11.52 ↓
		Formal	10.03	2.00	-8.03 ↓
		Informal	3.45	1.33	-2.12 ↓
		Equipped	1.57	0.20	-1.37 ↓
Pillgwenlly	**7,318**	**Summary**	**17.56**	**12.67**	**-4.89** ↓
		Formal	11.71	6.3	-5.41 ↓
		Informal	4.02	6.03	2.01 ↑
		Equipped	1.83	0.34	-1.49 ↓
Ringland	**8,550**	**Summary**	20.52	18.31	-2.21 ↓
		Formal	13.68	5.82	-7.86 ↓
		Informal	4.70	12.11	7.41 ↑
		Equipped	2.14	0.38	-1.76 ↓
Rogerstone	**10,158**	**Summary**	24.38	16.91	-7.47 ↓
		Formal	16.25	12.86	-3.39 ↓
		Informal	5.59	3.88	-1.71 ↓
		Equipped	2.54	0.17	-2.37 ↓
St Julians	**8,675**	**Summary**	20.82	28.41	7.59 ↑
		Formal	13.88	24.87	10.99 ↑
		Informal	4.77	3.41	-1.36 ↓
		Equipped	2.17	0.13	-2.04 ↓
Shaftesbury	**5,135**	**Summary**	**12.32**	**11.31**	**-1.01** ↓
		Formal	8.22	9.2	0.98 ↑
		Informal	2.82	1.68	-1.14 ↓
		Equipped	1.28	0.43	-0.85 ↓
Stow Hill	**4,773**	**Summary**	**11.22**	**10.45**	**-0.77** ↓
		Formal	7.64	0.64	-7.00 ↓
		Informal	2.39	9.52	7.13 ↑
		Equipped	1.19	0.29	-0.90 ↓
Tredegar Park	**4,421**	**Summary**	10.39	20.82	10.43 ↑
		Formal	7.07	13.54	6.47 ↑
		Informal	2.21	7.00	4.79 ↑
		Equipped	1.11	0.28	-0.83 ↓
Victoria	**7,464**	**Summary**	17.91	0.31	-17.60 ↓
		Formal	11.94	0.12	-11.82 ↓
		Informal	4.11	0.00	-4.11 ↓
		Equipped	1.87	0.19	-1.68 ↓

The following thematic image indicates open space provision and accessible natural greenspace across Newport.

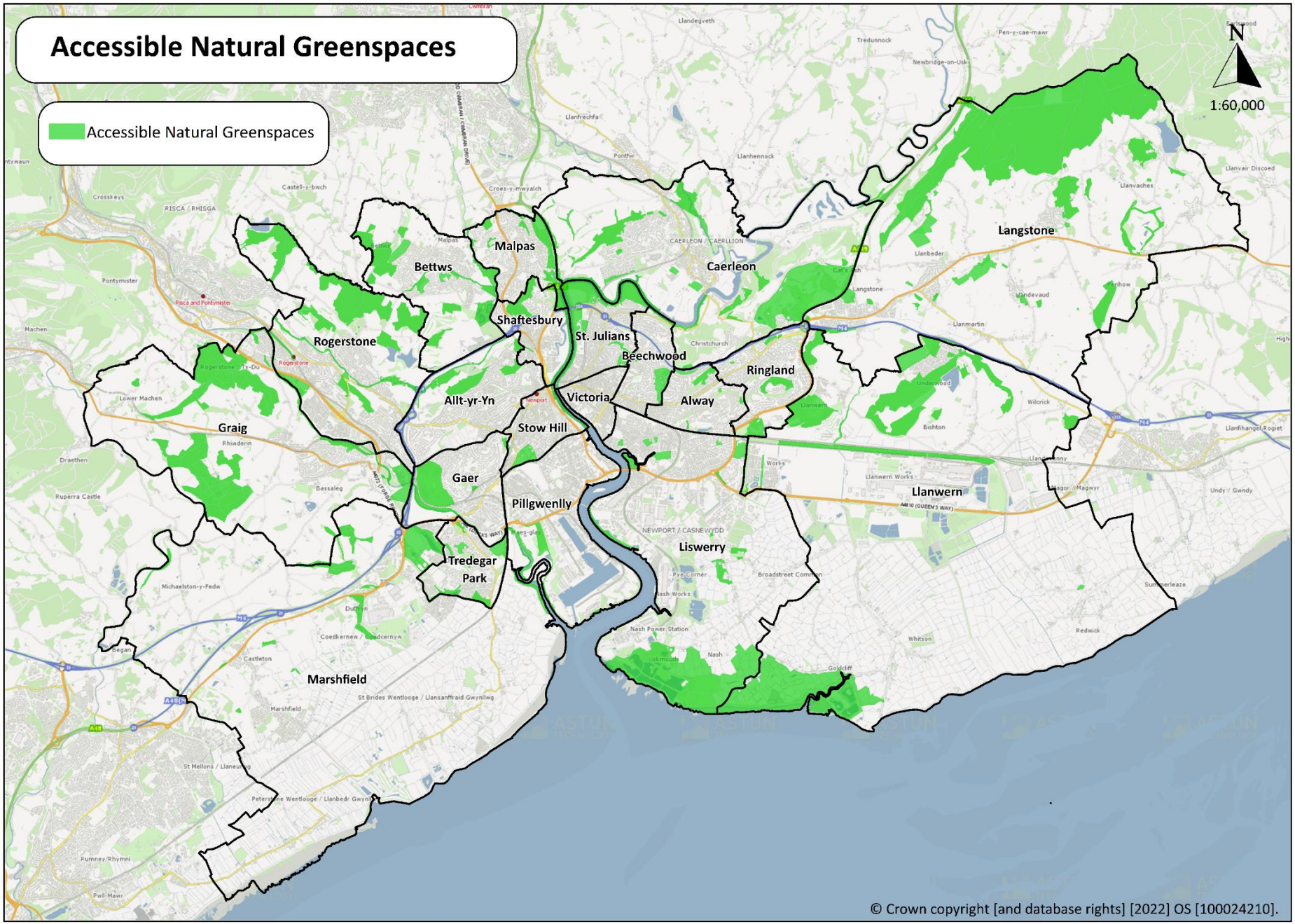
Accessible Natural Greenspaces
Accessible Natural Greenspaces
N
1:60,000
Langstone
Caerleon
Malpas
Bettws
Shaftesbury
St. Julians
Beechwood
Rogerstone
Ringland
Alway
Victoria
Allt-yr-Yn
Stow Hill
Graig
Gaer
Pillgwenlly
Llanwern
Liswerry
Tredegar Park
Marshfield
© Crown copyright [and database rights] [2022] OS [100024210].

What are the air quality and emission levels?

Welsh Government[93] - Air Quality Indicators

Air Quality Exposure Indicators		2012	2013	2014	2015	2016	2017	2018	2019
Newport	**NO_2 (µg/m3)**	22	20	19	16	19	16	15	15
	PM_{10} (µg/m3)	14	16	15	15	14	13	14	14
	$PM_{2.5}$ (µg/m3)	11	11	11	10	9	9	9	9
Wales	**NO_2 (µg/m3)**	13	12	11	10	11	9	9	9
	PM_{10} (µg/m3)	12	14	13	12	12	10	12	12
	$PM_{2.5}$ (µg/m3)	9	10	10	8	8	7	8	7

Each year Newport City Council is required to report on the air quality of the city, with the latest reports published on the council's website[94].

A number of changes to the city's AQMAs came into effect on the 1 July 2018, with Newport identifying 11 AQMAs.

Air Quality Management Areas[95]

	Location	Community Areas
1.	Caerleon	Caerleon
2.	Caerphilly Road	Graig
3.	Cefn Road	Rogerstone
4.	Chepstow Road / Clarence Place / Caerleon Road	St Julians / Victoria / Beechwood
5.	George Street	Stow Hill / Pillgwenlly
6.	Malpas Road (South)	Shaftesbury
7.	Glasllwch	Allt-yr-yn / Rogerstone
8.	High Cross	Allt-yr-yn / Rogerstone
9.	Royal Oak Hill	Caerleon / Ringland
10.	Shaftesbury	Shaftesbury
11.	St Julians	St Julians

[93] Air Quality Exposure Indicators, Stats Wales – Welsh Government
[94] Air Quality Progress Report, Newport City Council
[95] Air Quality Management Areas, Newport City Council

What are the recycling / waste levels?

Welsh Government[96] – Recycling and Waste levels:

Percentage of municipal waste sent for reuse/recycling/composting	2015	2016	2017	2018	2019
Newport	57.14	61.39	59.82	58.95	66.36
Wales	60.19	63.81	62.67	62.79	65.14

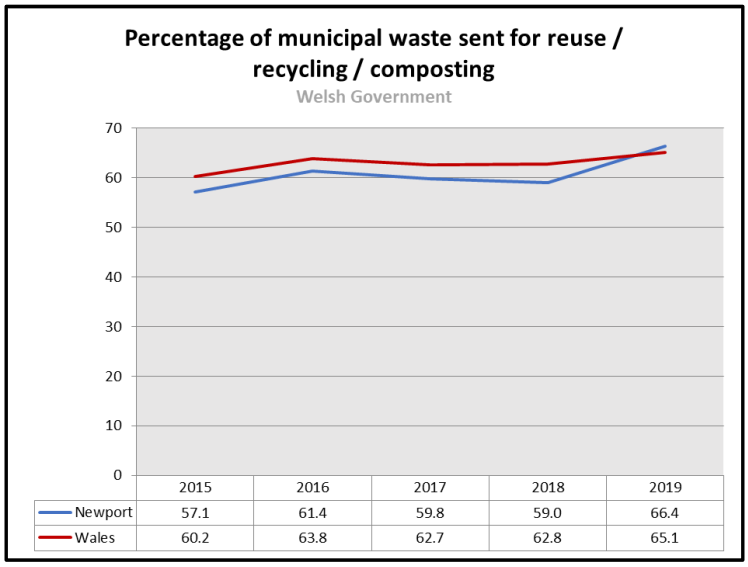

Annual residual household waste produced per person (kilograms)	2012-13	2013-14	2014-15	2015-16	2016-17	2017-18	2018-19	2019-20
Newport	213	221	209	216	213	209	213	175
Wales	217	208	194	199	194	184	180	173

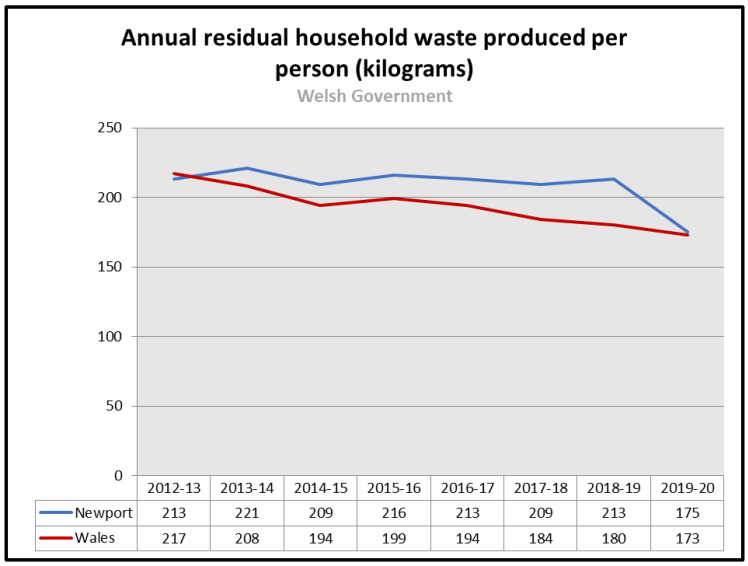

What is the risk of flooding?

The thematic image shows the latest flood risk[97] across Newport.

[96] Welsh Government
[97] Natural Resources Wales Flood Risk Data

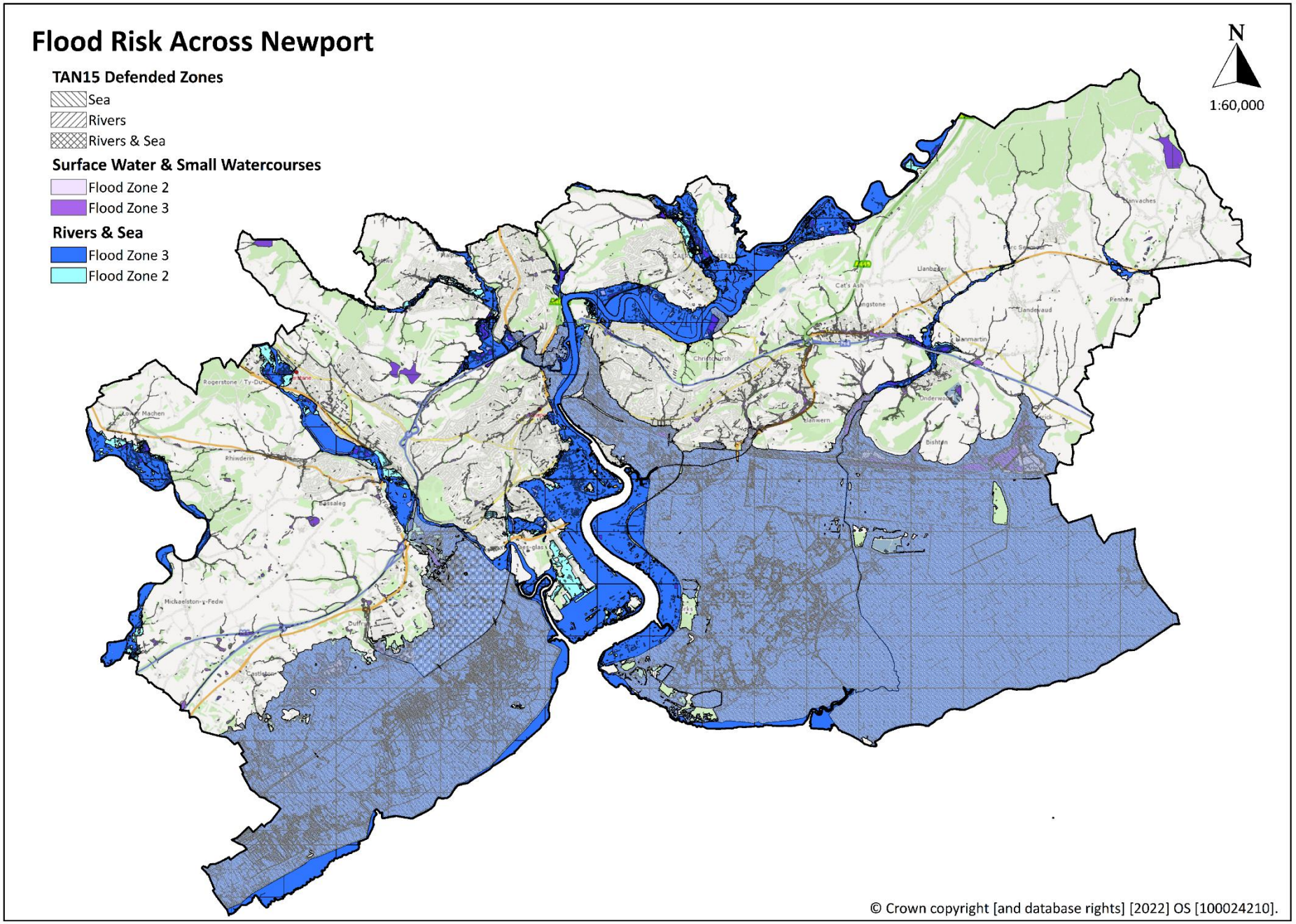
Flood Risk Across Newport
TAN15 Defended Zones
Sea
Rivers
Rivers & Sea
Surface Water & Small Watercourses
Flood Zone 2
Flood Zone 3
Rivers & Sea
Flood Zone 3
Flood Zone 2
N
1:60,000
Rogerstone / Ty-Du
Rhiwderin
Bassaleg
Michaelston-y-Fedw
Duffryn
Castleton
Cat's Ash
Llanbedr
Llandevaud
Penhow
Llanmartin
Llanwern
Bishton
Underwood
Chepstow
Tintern
© Crown copyright [and database rights] [2022] OS [100024210].